Terre Haute

General Info.

Welcome to the Wabash Valley

Home of:

- Banks of the Wabash Festival
- Tony Hulman Classic
- Indiana State University
- Rose Hulman Institute of Technology
- St. Mary of the Woods College
- Ivy Tech
- Terre Haute Symphony
- Swope Art Gallery

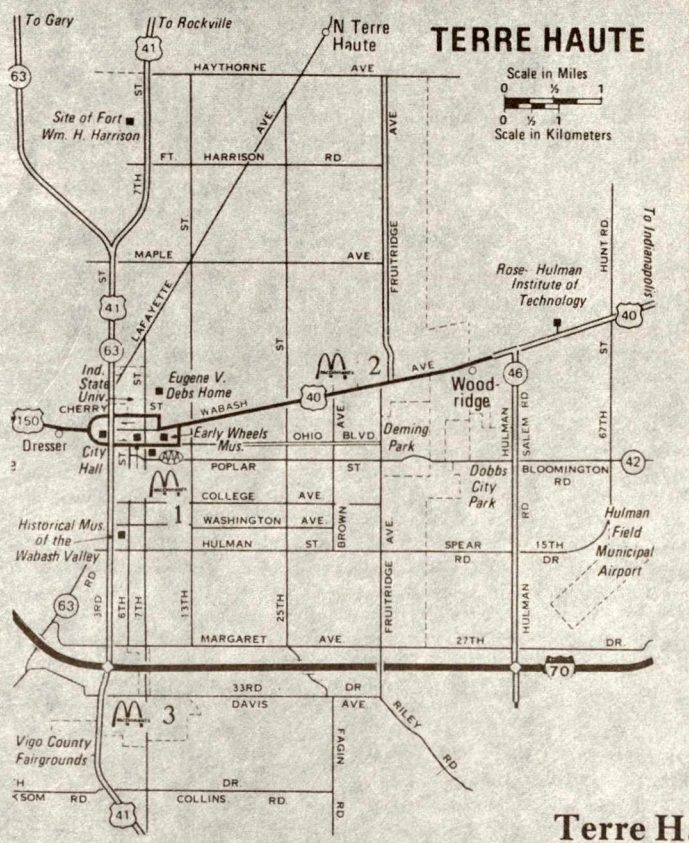

1. 7th & Poplar 232-7973
2. 3032 Wabash Ave 234-3032
3. Towne South Plaza 232-1010

Terre Haute to:

Kansas City	405
Oklahoma City	777
St. Louis	164

Terre Haute to:

Nashville	260
Memphis	373
New Orleans	745
Louisville	153
Evansville	109

Terre Haute to:

Pittsburgh	424
Indianapolis	71
Cincinnati	179

Terre Haute to:

Berlin	4,581
London	4,125
Moscow	5,154
Paris	4,310
Rome	4,991
Honolulu	4,423
Hong Kong	7,964
Melbourne	9,840
Peking	6,771
Tokyo	6,481

Vigo County Public Library

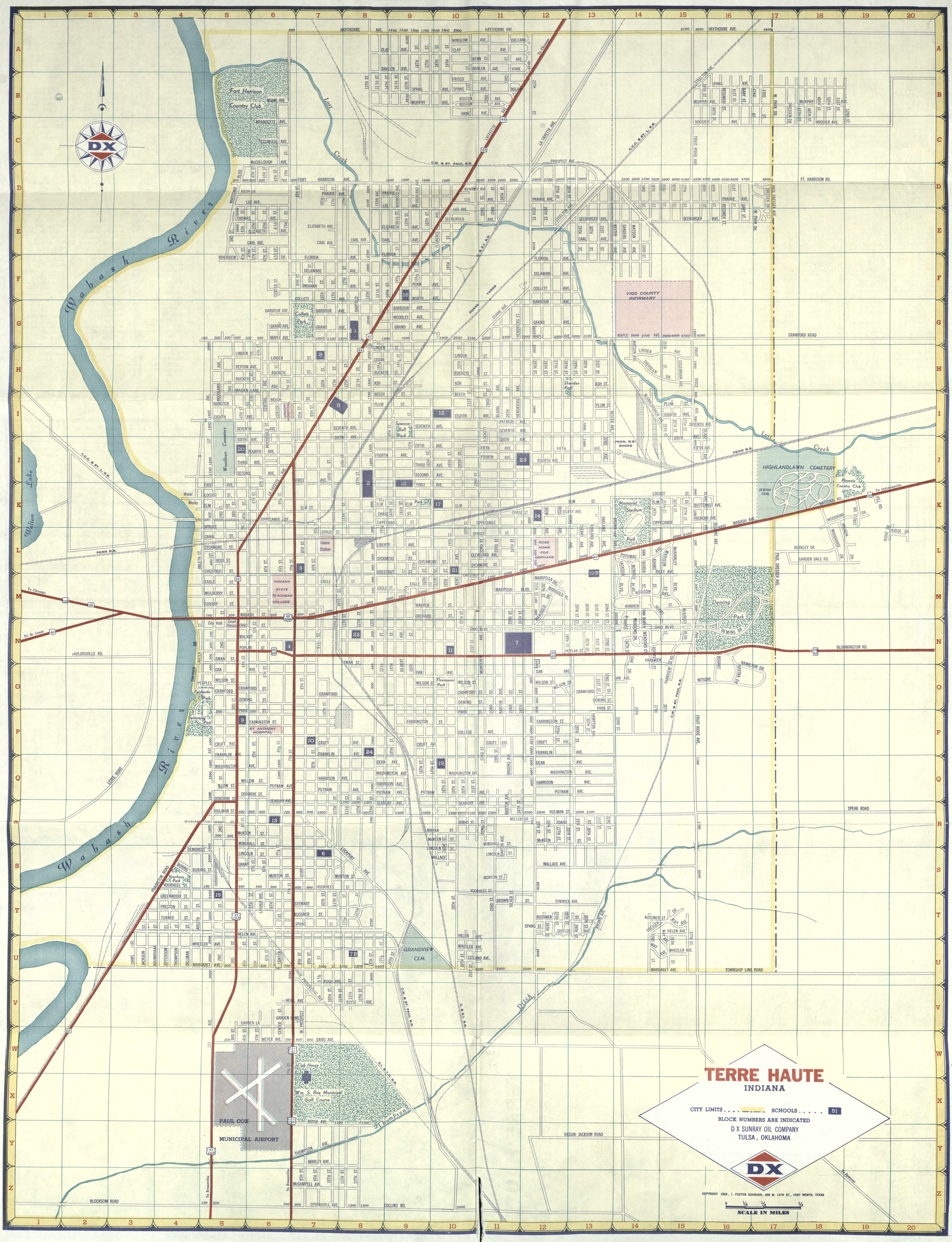
TERRE HAUTE
INDIANA
CITY LIMITS . . . . SCHOOLS 51
BLOCK NUMBERS ARE INDICATED
D X SUNRAY OIL COMPANY
TULSA, OKLAHOMA
COPYRIGHT 1959, I. FOSTER ASHBURN, 309 W. 13TH ST., FORT WORTH, TEXAS
SCALE IN MILES
Wabash River
Lost Creek
Walton Lake
Fort Harrison Country Club
Collett Park
Woodlawn Cemetery
Spencer Ball Park
Sheridan Park
VIGO COUNTY INFIRMARY
PENN. R.R. SHOPS
HIGHLANDLAWN CEMETERY
Phoenix Country Club
Memorial Stadium
Deming Park
ROSE HOME FOR ORPHANS
INDIANA STATE TEACHERS COLLEGE
Union Station
Water Works
Thompson Park
ST. ANTHONY HOSPITAL
Fairbanks Park
Swimming Pool
Voorhees Park
GRANDVIEW CEM.
Club House
Wm. S. Rea Municipal Golf Course
PAUL COX MUNICIPAL AIRPORT
C.M. & ST. PAUL R.R.
C.C.C. & ST. L. R.R.
C. & E.I. R.R.
E.I. & T.H. R.R.
PENN R.R.
To Chicago
To St. Louis
To Indianapolis
To Evansville
FT. HARRISON RD.
CRAWFORD ROAD
BLOOMINGTON RD.
SPEAR ROAD
TOWNSHIP LINE ROAD
HIGGIN-JACKSON ROAD
BLOCKSOM ROAD
COLLINS RD.
TAYLORSVILLE RD.
LEVEE ROAD
PRAIRIETON ROAD
LOCKPORT AVE.
PROSPECT AVE.
LA FAYETTE AVE.
DUANE YARDS
DUANE AVE.
STELTON AVE.
W. PARK DR.
PAUL DRESSER AVE.
DRESSER DR.
WATER DR.
HOOSIER AVE.
FRUIT RIDGE AVE.
WABASH AVE.
NATIONAL RD.
HILL RD.
RIDGE DR.
BERKLEY DR.
GARDEN DALE RD.
DEMING DR.
HAMILTON DR.
NITSCHE
SPRINGHILL AVE.
THOMPSON AVE.
MARLEY AVE.
McCAMPELL AVE.
ROYSE AVE.
DAVIS AVE.
MEYER AVE.
GARDEN LA.
HEINL AVE.
PUGH AVE.
MARGARET AVE.
WHEELER AVE.
HELEN AVE.
KUSSNER ST.
SPANG ST.
DIMMICK AVE.
WALLACE AVE.
MILLER DR.
HULMAN ST.
McKEEN
MINSHALL AVE.
LINCOLN
MAHAN ST.
MORTON ST.
VOORHEES ST.
BORING ST.
DEMOREST
PLEASANT AVE.
WILLOW ST.
OSBORNE ST.
SEABURY AVE.
PUTNAM AVE.
HARRISON AVE.
WASHINGTON AVE.
FRANKLIN AVE.
CRUFT AVE.
FARRINGTON ST.
COLLEGE AVE.
DEAN AVE.
PARK ST.
DEMING ST.
CRAWFORD
WILSON ST.
OAK AVE.
SWAN ST.
POPLAR ST.
COHIO BLVD.
WARREN
MARIPOSA BLVD.
CHESTNUT ST.
SYCAMORE ST.
CLEVELAND AVE.
LIBERTY AVE.
TIPPECANOE
CHASE ST.
ELM ST.
LOCUST ST.
BUTTERNUT AVE.
HICKORY AVE.
SPRUCE ST.
CANAL ST.
SYCAMORE ST.
ROSS ST.
EAGLE ST.
MULBERRY ST.
CHERRY ST.
WABASH ST.
OHIO ST.
WALNUT ST.
POPLAR ST.
SWAN ST.
OAK AVE.
WILSON ST.
CRAWFORD ST.
DEMING ST.
PARK ST.
FARRINGTON ST.
CRUFT AVE.
FRANKLIN AVE.
WASHINGTON AVE.
WILLOW ST.
OSBORNE ST.
HULMAN ST.
McKEEN ST.
MINSHALL ST.
LINCOLN ST.
GRANT ST.
MORTON ST.
VOORHEES ST.
GREENWOOD ST.
PRESTON ST.
TURNER ST.
WHEELER AVE.
MARGARET AVE.
LINDEN ST.
PEYTON AVE.
BUCKEYE ST.
MAIDEN LANE
HANCOCK
EIGHTH AVE.
SEVENTH AVE.
SIXTH AVE.
FOURTH AVE.
THIRD AVE.
SECOND AVE.
FIRST AVE.
ELM ST.
CHASE ST.
TIPPECANOE ST.
SPRUCE ST.
LIBERTY AVE.
SYCAMORE ST.
CHESTNUT ST.
EAGLE ST.
WARREN ST.
ORCHARD ST.
OHIO BLVD.
POPLAR ST.
SWAN ST.
OAK AVE.
WILSON ST.
CRAWFORD ST.
DEMING ST.
PARK ST.
FARRINGTON ST.
COLLEGE AVE.
CRUFT AVE.
FRANKLIN AVE.
DEAN AVE.
WASHINGTON AVE.
HARRISON AVE.
PUTNAM AVE.
SEABURY AVE.
HULMAN ST.
IDAHO ST.
MILLER DR.
MAHAN ST.
McKEEN ST.
LINCOLN ST.
WALLACE
MINSHALL AVE.
MORTON ST.
VOORHEES ST.
DIMMICK AVE.
KUSSNER ST.
SPANG ST.
SHIELDS
HELEN AVE.
WHEELER AVE.
LEELAND AVE.
MARGARET AVE.
PUGH AVE.
ROYSE
HEINL AVE.
GARDEN LA.
GARDEN LANE
MEYER AVE.
DAVIS AVE.
THOMPSON AVE.
MARLEY AVE.
McCAMPELL AVE.
SPRINGHILL AVE.
COLLINS RD.
BLOCKSOM ROAD
1 2 3 4 5 6 7 8 9 10 11 12 13 14 15 16 17 18 19 20
A B C D E F G H I J K L M N O P Q R S T U V W X Y Z

STREET INDEX

A
Adams St· ...L,N-O-14;M-14,15
Anne Ave·...B-10,11
Arcadia Dr· K-18,19;L-19
Arleth St.......L,T-4
Ash St· ...H-6,7,8,9,10,11,13
Ashland Ave--K,L-13

B
Barbour Ave· ...F-12;G-6,7,8,9,12
Barton Ave· O,P,Q,R,S-11
Beech St· I-6,7,8,9,10,11
Berkley Dr·..L-17,18
Bern Ave.....A-10,11
Bessmer St· B,D,E-16
Blaine Ave.....H,I-11
Blake Ave·....I,J-15; K-15,16;L-15,16
Blankenbaker Ave· I-14,15
Blocksom Road Z-2,3
Bloomington Rd· N-18,19
Bogart.......N,O-16
Boring St.......S-4,5
Boston Ave·-B-10,11
Bourne Ave·-K,L-16
Brooks Ave·--P,Q-11
Brown Ave·....K-13, 14;L,M,N-14;T-13
Brown St.....T-11,12
Buckeye St· ...H-5,6,7,8,9,10,11
Bush Lane.....D-5,6
Butternut Ave· K-15,16

C
Canal St·..........L-5
Carl Ave· E-5,6,7,8,9,13
Cedar...........H-8
Center St· ....F,H,I,T, U,V,W-6
Central Ave H,I-6
Chase St· K-8,9,11,12
Cherry Ave--K,L-13
Cherry St.........M-5
Chestnut St......L-5, 8,9,10,11;M-10,11
Circle Dr........K-19
Clay Ave· A-8,9,10,11
Cleveland Ave· L-10,11
College Ave··P-10,11
Collett Ave. F-7,8,12
Collins Rd.........Z-9
Crawford Road G-17,18
Crawford St· O-5,6,7,10,11,13
Cruft Ave· ...P-5,7,8,9,10,11,12

D
Dahlen Ave· A-8,9,10,11
Davis Ave......W-7
Dean Ave· Q-8,9,12,13
Delaware Ave· F-7,8,12
Deming Dr........N-6
Deming St· O-5,6,10,11,13
Demore St.......S-4,5
Dillman St.....T, U-4
Dimmick Ave· T-12,13
Dresser Dr.........B, D-17;N,O-4;T-14,15
Duane Ave.......G-11

E
Eagle St·...M-5,7,8,9
Edgebrook Ave· H-15
Elizabeth Ave· E-5,6,7,8,9
Elm St........K-5,7, 8,9,10,11,12,13,14,15

F
Farrington St· P-6,9,10,12
Fern Ave......D-8
Florence Ave·-E-10
Florida Ave· E-7,8;F-7,8,12
Franklin Ave· P-5,7,8,12,13
Fort Harrison Ave· D-7,8
Fort Harrison Rd· D-18
Frisco Ave·-B-10,11
Fruit Ridge Ave· C,D,H,I,P-15

G
Garden Dale Rd· L-18
Garden Lane V-5,6,7
Garfield.........F,G-8
Gary St·....B,D,E-16
Gilbert Ave.....N,O-9
Grand Ave· G-6,7,8,9,12
Grant S-5,6
Greenwood St·...T-4

H
Hamilton Dr· N-16;O-17
Hampton Ave·...P-13
Hancock St......I-5,6
Harrison Ave· Q-7,8,9,12,13
Haythorne Ave· A-7,8,11,16
Heinl Ave.......B-6,7
Helen Ave· T-5,6,10,11,15
Hendricks Ave· H,I-11
Hendricks St·...G-11
Hickory K-15,16
Higgin-Jackson Rd· Y-12,13
Highland Ave........D-9
Hill Rd·.........K-19
Home Ave·....K,L-13
Hoosier Ave· C-15,16,18
Hudson Ave· M-14,15
Hulman St· R-5,12,13

I
Idaho St· R-5,10,11,12,13
Ijams St...........U-3
Indiana Ave·....F-7,8

J
Jackson Blvd· L,M-14
Jackson St·.......T, U-3
Jefferson St·....T, U-4

K
Kennedy Ave· D-10,11
Kent Ave.....L,M-10
Kester Ave· E-13,14;I-13
Krumbhaar St· ....T, U-3
Kussner St· T-7,12,13,14,15

L
Lafayette Ave· ·B-11;C-11,12;J,K-6
Layher Ave.......T-6
Lee Ave· D-5,6,8,9,10,11
Leeland Ave·.......U-10,11
Levee Road......Q-2,3
Liberty Ave......L-8,9
Lincoln St· S-5,6,9,11
Linden Ave··H-14,15
Linden St........G-8, 9;H-5,6,7,8,9,10,11
Lockport Ave.....S-8
Locust St··K-5,14,15
Luckett..........I,J-11

M
Madison St.....L,M-15
Mahan St........R-9,10
Maiden Lane···H-5,6
Maple Ave· G-6,12,14,15
Margaret Ave· U-4,5,14,15
Marigold Dr·M,N-12
Marigold Pl·....M-12
Mariposa Blvd· M-11,12
Mariposa Dr.....M-12
Marley Ave·.......Y-7
May Ave· T-15;U-14,15
Maywood Ave....D-9
McCampell Ave· Z-7,8
McCullough Ave· C-6
McKeen St· R-5,6,9,10,12,13
McKinley Blvd· L,M,N-15
Meadows Ct·....N-14
Meadows Dr....N-14
Meyer Ave·......W-6
Miama Ave........B-6
Milam...........B-11
Miller Dr·....R-11,12
Minshall St· R-5,6,11
Monroe Blvd· L,M,N-14
Monterey Ave· N,O-11
Morton St· S-6,7,8,11
Moyer Road··Y-18,19
Mulberry St......M-5
Murphy Ave· B-9,10,15,16,18

N
National Rd......K-18
Nitsche O-15,16
North Ave·...F-9,10

O
Oak Ave· O-5,6,9,10,12,14
Oak Dr.........N,O-14
Oakland Ave· K,L-13
Ohio Blvd· N-10,11,14,15
Ohio St.........N-5,6
Orchard St.......M-9,10
Orleans A-11,12
Osborne St......Q-5,6

P
Park Dr·.W··B,E-17
Park St.........O-5,6, 10,11,13;P-5,6,10,11
Parkview Dr· N-14,15
Parkview Rd· N,O-15
Patrick Ave··I-11,12
Paul Dresser Ave· D,E,L,M-17
Penn Ave.....F-9,10
Peoples O-4,5
Peyton Ave.......H-5,6
Phillips G,H-8
Pleasant Ave··R-4,5
Plum St··I-8,9,13,15
Poplar St· N-5,6,12,13
Portfield St·.........I,J-6
Potomac Ave····L-14
Prairie Ave· D-7,8,9,10,16
Prairieton Road S-3,4;T-3
Preston St.........T-4
Prospect Ave· C-12,13
Prospect Ave·, E· U,V-7
Prospect, W·....V,W-7
Pugh Ave.......U-7,8
Putnam Ave.......Q-6, 7,8,9,10,11,12,13

R
Ravina Dr.....N,O-16
Ridge Dr· K-19;L-19,20
Riley Ave.....U-4,5,10,11,15
Riverview Dr·-F-5,6
Ross Ave·....K,L-12
Ross St.......L-5
Royse Ave· V-8;X,Y-7

S
Sanders Ave·....E-14
Seabury Ave·....Q-6, 7,8;R-6,8,9,10,11
Seeburger Ave· E-10,11,13,15,16
Sheridan Dr· H-14,15
Shields Ave·-T-12,13
Silbey Ave···K-12,13
Silver St.......S,T-11
Spang Ave· B-9,10,11,16
Spang St........T-7,12
Spear Road.......R-19
Springhill Ave···Z-7
Spruce St· K-5;L-5,7,8,10,11
Steelton Ave......A, B-16;D-12,13;E-12
Stewart...........T-7
Swan St..........N-5,8
Sycamore St· L-5,8,9,10,11

T
Taylorsville Rd··N-2
Tecumseh Ave··C-6
Thomas Ave···E-5,6
Thompson Ave·...X-7
Thompson St··T, U-4
Tippecanoe St· ..K-6,9,10,11,14,15
Township Line Road U-16,17
Turner St...........T-4

V
Van Buren St· L,M,N-14
View Ave......K,L-12
Voorhees St· S-4,7,8,10,11

W
Wabash Ave· K-16,17;M-5,6
Wallace S-9,10,12,13
Walnut St.......N-5,6
Warren St· M-9,10,14,15
Washington Ave· ...Q-5,6,8,9,10,12,13
Water St..........N-4
Watson Ave· E,G,H-14
Wheeler Ave· U-4,5,10,11,15
Whitcomb Blvd··D-5
Willow St·.....Q-5,6
Wilson Dr.....O-12,13
Wilson St· O-5,9,10,11,12
Winslow Ave· A-10,11
Woodbine Dr· K-18,19;L-18
Woodlawn Ave· H,I-5
Woodley Ave.....G-9
Wyandotte Ave··C-6

Y
York A-11

NUMBERED STREETS
1st Ave.........I-5; J-5,7;K,L,P,Q,V,W-5
2nd Ave···J-5,6,9,10
2nd St· ...K,M,N,Q,R,T,U-5
3rd Ave···J-5,6,9,10
3rd St· E,H,K,O,U,W-5
4th Ave· J-5,6,8,9,11,12
4th St·........D-6; E,F,I,K,N,O,R,U,W-5
5th Ave.........I-9, 10,11,12,13,15,16
5th St·..........D,E,F, H,I,K,N,P,S,T,U,W-6
6th Ave.....I-7,8,16; J-5,6,7,8,11,12,15,16
6th St·.........D,E,F, G,H,J,K,L,O,S,T,U-6
6 1/2 St· E,F,K,L,P,R,S-6
7th Ave.........I-5,6, 7,8,9,10,11,12,15,16
7th St·..........C,D, E,H,I,L,P,Q,S,T,W-6
8th Ave· I-5,6,10,11,15
8th St· D-6,7;F,I,L,O,U,Z-7
9th St· ...F,I,K,L,P,O,U,Z-7
9 1/2 St......N-7
10th St·.....E,F,H,J, K,M,N,O,P,T,V,Z-7
10 1/2 St......M-7
11th St· D,F,H-7;J,K,M, N-8;T-7;V-7,8;Z-8
11 1/2 St··Q,R,T,V-8
12th St.....D,F,H,J, K,M,N,Q,R,T,V,Z-8
12 1/2 St·.........H-8
13th St· ...B,F,M,N,Q,R,U-8
13 1/2 St· ·B,F,H,K,L,N,O,U-8
14th St· B,F-8;I,K,N,O,P,U-9
14 1/2 St· B,E,F,H,K,M-9
15th St· ...B,E,I,J,L,N,O-9
15 1/2 St.......F-9
16th St· A,E,J,L,M,Q-9
17th St· ..A-9;L,M-10;Q-9,10
18th St· A,L,M,Q,R,S-10
19th St· ...A,E,F,J,L,Q,T-10
20th St·.........G, H,J,K,L,M,N,Q,U-10
21st St· A,B,H,I,N,Q,U-10
22nd St· A,B,D,E-11;J, K-10;L,O,P,Q,R-11
23rd St........A,B, D,E,H,I,L,O,P,T-11
24th St.........D,H, I,L,M,N,O,P,Q,R-11
25th St· B,D,E,H,M,R-12
26th St· D,E,H,R,T-12
27th St· D,H,P,R,T-12
28th St·.....D-11,12; H,N-12;R-12,13;T-13
29th St· E,H,P,R,T-13
29th St· Ct····M,N-13
30th St· E,H,N,P,R,T-13
30th St· Ct·...M,N-13
31st St· E,H,O,R,T,U-13
31st St· Ct·...M,N-13
32nd Ave.....I,J-13
32nd St......N,O,R-13
32nd St· Ct ..M,N-13
33rd St· D,E,F,P,T,U-14
34th St·....D,K,L-14
34th St· S.....N-14
35th St· ......D,G, H,I,K,T,U-15;O,P-14
36th St· ...D,I,K-15
37th St· ....D,I, K-15;O,P-14;T,U-15
38th St·...O,P-15
39th St·...B,D-15
40th St·...B,C,D-16
41st St·...B,D-16
42nd St...B-17
43rd St...B-17
47th St...B,C-18
49th St...B,C-18
50th St...B-18
51st St...B-18
52nd St...B,C-19

PUBLIC SCHOOLS

HIGH SCHOOLS
1. Garfield High Sch· 12th & Maple Ave........G-8
2. Gerstmeyer Technical High 13th & Locust St· J,K-8
3. Laboratory Sch· 7th & Chestnut St· L-7
4. Wiley High School 7th & Walnut St· N-6

JUNIOR HIGH
5. McLean Jr· High 10th & LaFayette Ave.......I-7
6. Sarah Scott Jr·Hi· 9th & Minshall St· S-7
7. Woodrow Wilson Junior High 25th & Poplar St· N-11

ELEMENTARY SCHOOLS
7B·Blanche & Fuqua 1150 Wheeler Ave...........U-8
8. Collett School 10th & Linden St· H-7
9. Crawford School 3rd & Farrington St·..........P-5
10·Cruft School 8th St· & College Ave...........P-7
11·Davis Park School 18th & Poplar St· N-10
12·Deming School 16th St· & 8th Ave...........I-10
13·Fairbanks School 6th & Hulman St· R-6
14·Fairview School 25th & Chase St· K-12
15·Greenwood Sch· 2nd & Voorhees St.......T-5
16·Lange School LaFayette & North Ave.....F-9
17·Lincoln School 16th & Elm St· K-10
18·McKeen School 1421 Second Ave· J,K-9
19·Montrose School 17th & Franklin St·........Q-10
19B·Meadows School 3100 Wabash Ave· L,M-13
20·Rea School 4th St· & Fourth Ave.........J-5
21·Sandison School 18th & Chestnut St·........L-10
22·Thompson School 12th & Ohio St· N-8
23·Warren School 25th & 5th Ave· J-11,12
24·Washington School 13th &Cruft St· P-8

VIGO COUNTY MAP

Allendale G-5,6
Atherton..........A-6
Black Hawk.....I-7,8
Burnett..........B-7
Coal Bluff.........A-9
East Glen.........D-8
Ehrmandale.....C-8,9
Farmersburg....K-6
Ferguson Hill....D-4
Fontanet.......A-8,9
Glen Ayr.........E-8
Hutton...........I-2
Keller............H-7
Lewis............K-8
Libertyville.......A-2
Liggett..........D-3
Marion Hts.....D-3,4
Meltonville.......B-7
Middletown......K-3
New Goshen......A-4
N. Terre Haute··C-6
Pimento..........I-6
Pine Ridge.......A-3
Prairieton.......H-4
Rhea Park........F-5
Riley.............G-7
Sandford........B-2,3
Seelyville........D-8
Shepherdsville...A-5
Shirkieville.......A-3
Shore Acres......A-4
Speiterville.......C-5
St. Marys.........C-4
Swalls............E-8
Taylorsville.....E-4,5
Terre Haute.......D-5
Vigo..............J-2
West Atherton....A-5,6
West New Goshen B-3
Whitcomb Hts. D-3,4
W. Terre Haute·E-4
Youngstown.......H-6

VIGO COUNTY, INDIANA
ROADS & STREETS INDEX

A.B. Myles Rd....H-3
Adams Rd........K-4
Andrews Moon Rd. J-8
Andrews Rd.......A-3
A.P. Wilson Rd..H-9
Arbuckle..........H-2
Art Lane.........D-2
Bandy Lane.......A-4
Barbazette Rd.....I-8
Barbour Rd......C-4
Barley Rd.........I-8
Barnhardt Rd D-4
Bates Rd..........H-4
Batt Rd............F-9
Baur Rd............F-6
Becker Rd..........H-5
Beddow Rd.........F-7
Beecher Rd.........D-8
Bell Rd............A-3
Bentley Rd.........I-3
Black Rd............G-2
Bland Pothast Rd. F-2
Blocksom Rd......F-4
B. May Rd........D-3
B. Meneely Rd...B-9
Bolton Rd.........C-4
Bono or Lewis Rd. J,K-8
Bono Rd........I-6;J-8
Bowen Rd...........J-2
Boyle Rd...........I,J-5
Broadlands Rd....B-6
Broderick Rd......G-7
Brown Rd.....A-9;F-8
Burch Rd..........I-4
Burton Cassady Rd. F-3
Cantrell Rd.......G-4
Carlisle Rd.......J-5
C. Curs Rd.........J-5
Cemetery Rd.......I-6
Certain Rd.........F-3
Chamberlain Rd. E-8
Clark Prevo Rd..J-1
Claude Tobey Rd. G-8
C. Lawson Rd.....F-8
Clay County Rd. B,E-9
Cleo. Van Houtin A-4
Clingerman Rd...G-8
Coal Bluff Rd.....A-9
Coffee Rd.........C-7
Colglaizier Rd....K-5
College Ave.......E-6
Collins Rd.........F-5
Collingswood Rd. B-5
Concannon Rd....D-3
Conway Rd.........I-3
Cook Rd............F-3
Cottom Rd..........I-9
County Rd..........J-8
Cox Rd·B-8;G-3;H-5
Crawford Rd.......D-6
Creal Rd...........C-8
Crews Rd...........E-2
C. Stewart Rd....C-7
Cullen Rd..........I-4
Cumminsville Rd. J-7
Curley Rd.........E-4
Curry Rd..........H-4
Cuttsinger Rd.....I-5
Dallas Rd.........H-5
Daniel Rd..........H-8
Darwin Rd.........G-3
Daugherty Rd.....J-8
Davis Rd. C-8,9;F-5;I-7
Daws Rd...........G-7
Deering Rd........B-5
Devonald Rd.......B-7
Dickens Rd.........J-7
Dickerson Rd......D-8
Dodd Rd............A-7
Donham Rd.........G-9
Dorsch Rd..........H-3
Dowell Rd..........K-6
Downs Rd...........C-9
Drake Rd............J-2
D. Russ Wood Rd. D-6
Dugger Rd...........B-4
Durkees Rd.........B-4
Earl French Rd....I-6
Eaton Rd.........H-5,6
Eddington Rd.......A-3
Eldridge Rd.........I-4
Ellsworth Rd.......D-2
Elm St..............E-6
Ely Rd...............F-6
Engle Rd...........A-8
Evans Ave..........B-6
Evans Rd............J-3
Evinger Rd.........C-2
Fagin Rd............F-6
Fairview Rd........D-4
Farmersburg Rd. I,K-6
F. Beck Rd.........C-5
Felling Rd..........D-9
Ferree Rd...........G-6
Ferry Rd............B-4
Fidler Rd............J-4
Filbeck Rd.........I-2
Flesher Rd....C-8;I-2
Forbes Rd...........K-8
Fort Harrison-Asbury Rd.......D-5,7
Foukes Rd..........C-4
Fox Rd..............H-7,8
Franklin Gross Rd. G-7
Fred Fox Rd.......H-7
Free Rd.............B-7
French Rd..........J-6
Frome...............E-6
Frutridge Ave.....E-6
Frutridge Rd.......C-6
Frye Rd.............F-8
Funkhouser Rd...A-3
Gallagher Rd.....B-8
Gannon Rd.........D-3
Gibbs Kyle Rd....A-9
Gilchrist Rd.......G-5
Gobin Rd...........K-3
Gosnell Rd.........D-3
Grant Rd..........C,I-7
Gravel Pit Rd....F-4
Gray Rd.............D-7
Greiner Rd.........J-7
Grotto Rd...........C-9
G. Trimmer Rd...H-7
Half Rd.............I-2
Hamilton Rd........H-7
Hammaker Rd.....B-3
Hammile Rd........F-6
Hampton Rd........K-4
Hanker Rd..........D-7
Harding Rd........A-8
Harlan Lane.......H-3
Harlan Rd..........H-4
Harris Rd.....E-3;J-9
Harrold Rd.........K-8
Hartman Rd........A-8
Hasselburger Rd. C-6
Hawthorne Rd....C-5
Hayne Rd...........B-8
Head Rd.............A-6
Herb Rd.............A-9
H. Harlan Rd.......H-5
Higgins Jackson Rd. F-6
Hilbert Rd..........J-1
Hirley Rd...........A-5
Hoffman Rd.....B,C-9
Hollingsworth Rd. A-3
Hollis Rd...........D-5
Hook Rd............J-5
Horseman Rd......H-8
Houseman Rd.....F-6
Howe Rd............D-3
Hulman Rd.........F-7
Hulman St..........E-5
Hunter Rd..........F-5
Hurst Rd............I-3
Hutchinson Rd. A-4;I-7
Hyde-Fagg Rd....D-8
Hyde Rd............E-9
Israel Rd...........I-6
Jameson Rd.........B-8
J.D. Erickson or Bloomington Rd. E-7
J.D. Hunt Rd......D-7
Jeffers Rd..........G-8
Jewell Rd...........G-7
J.F. Paddock Rd. J-2
Joab Rd.............F-2
Job All Rd..........I-5
Johnson Rd..H-5;K-3
Jones Rd. B,C-8;G-7
Jos. Hultz Rd......G-8
Jos. Rush Rd......I-8
J. Palmer Rd......E-8
Kennett Rd.........H-4
Kidder Rd...........G-5
Koonse Rd..........A-3
Kurtz Rd............H-3
Ladd Rd.............D-8
Lafferty Rd.........D-5
Laforge Rd..........I-6
Lambert Rd.........A-8
Laymon Rd.........B-4
Lee Rd...............I-3
Leek Rd........C-4;I-7
Levee Rd............E-4
Lewis Rd. G-3;I-7;J-9
Libertyville Rd...B-2
Light Rd............F-9
Linsey Rd...........F-5
Liston Rd. G-5;J,K-2
Little Rd.........H-4;I-1
Lucas Rd............B-8
Mace Rd.............D-8
Malone Rd..........E-6
Maple Ave..........E-6
Margaret Ave.......F-5
Martin Rd...........A-9
McDaniel Rd........G-6
McHugh Rd........K-2
McLaughlin Rd...J-9
Meighan Rd.........G-8
Metcalf Rd..........H-7
Middleton-Cuttsinger K-4
Middletown Rd...K-2
Milam Rd............J-4
Miller Rd............I-8
Milner Rd...........D-8
Monniger Rd.......D-5
Moon Rd.............I-8
Moore Rd............K-6
Morgan Rd.......H,I-3
Morris Rd.........G,H-4
Moyer Rd............F-6
Murphy Ave.........C-5
M. Watson Rd......J-3
National Rd.........E-3
Nechlin Rd...........G-3
Nevins Rd...........A-9
New Goshen & State Line Rd. B-3
Ostrander Rd......C-6
Paris & N. Arm Rd. C-3
Parker Rd...........A-6
Payne Rd......A-6;K-5
Penna...............G-3
Pennington Rd....B-4
Peters Rd...........J-7
Pettiford Rd.......C-8
Pheasant Rd......B-2
Phillips Rd........B-6
Pickens Rd.........H-7
Pierson Rd..........J-8
Piker Rd............C-2
Pincer Rd...........K-5
Poplar St...........E-5
Posey Rd............J-5
Powers Rd..........K-2
Price Rd..........H,I-7
P. Ripley Rd.......F-8
Quinn Rd...........B-6
Ragan Rd...........C-3
Ratcliff Rd.........F-4
Ray Rd..............I-8
Reece Rd...........C-2
Reed Rd.............J-4
Reiman Rd..........G-4
R.E. Strole Rd.....A-4
R. Fell Rd..........E-7
Rice Rd...........H-5,6
Rigney Rd..G-5;H-3
Rio Grande Rd....B-7
Roberton Rd........I-2
Roberts Rd..........C-7
Robinson Rd. A-9;F-2
Robinwood Rd....D-7
Rockport Rd.......G-7
Rockville Rd......B-7
Root Rd..............F-9
Rose Cox Rd.......A-8
Rosehill Township Rd. B-6
Royse Rd............G-5
Rudisell Rd.........I-7
Rustler Rd..........B-7
Rynerson Rd........J-3
Salem Rd............E-7
Sam Prevo Rd.....K-1
Sandford & Bolton School Rd. C-3
Sandford Rd........D-3
Sara Meyers Rd. E-3
Sawyer Rd...........J-2
Schommer Rd......G-6
Scott Burgan Rd. D-8
Seelyville Rd......D-8
S.E. Moore Rd.....I-4
Seth Engle Rd......B-9
Seventh St..........G-5
Sharp Rd............K-7
Shattuck Rd.........K-2
Sherbourne Rd. A,B-4
Siebolt Rd..........B-6
Singhurst Rd.......I-7
Smith Rd....C-7;H-4
South Fork Rd....E-8
Spear Rd............E-6
Spring Creek Rd. A-7;B-6
State Rd. F-6;G-4;I-3
Stellton Rd........C-6
Stephen Rd.........K-9
Stevenson Rd......B-7
Stewart Rd..........B-9
Stop 8 Rd...........E-7
Strole Rd..A-3;B-2,4
Stultz Rd............F-7
Stump Rd...........C-6
Stuthard Rd.........A-8
Sugar Grove Rd..E-7
Sullivan Rd......H,J-4
Susick Rd............D-3
Sutliff Rd............I-3
Swope Rd............A-7
Taylor Rd............I-5
Taylorsville Rd...E-4
T. Haute Rd........K-4
Thompson Rd..H-6,8
Thorpe Rd...........E-3
Thralls Rd...........C-3
Tiffin Rd...........D-2,3
Toney...............B-8
Township Line Rd. F,J-6
Township Rd. A-5;C-6;F-3
Trimmer Rd.........H-8
Trinity Rd...........A-4
Tritt Rd..............C-2
Trout Rd.............B-7
True Blood Rd....K-4
Tryon Rd.............J-8
Urden Rd............F-9
Van Dyke Rd.......J-6
Walker Rd...........E-4
Watson Rd...B-4;J-3
Watts Rd......B-2;I-5
Webber St...........E-6
Webster Rd.........A-8
Weeks Rd............I-5
Welch Rd.............J-8
Wey Rd...............F-6
White Rd.............A-6
Whitesell Jones Rd. B-3
Whitesell Rd. A-2;B-3
Whitlock Rd.........B-3
Wilhoit Rd...........A-2
Wm. Jackson Rd. G-8
Wm. Thralls Rd. C-3
Wilson Rd............H-7
Wilson Rd. No.2. ....I-7
Woodsmall Rd....H-5
Worley Rd...........J-2
Wright Rd...........B-3
Wrin Rd..............C-4
Wyeth Rd............G-8
Yeager Rd...........K-4
13th St..........C,F-5
19th St...............F-5
25th St...........D,F-6

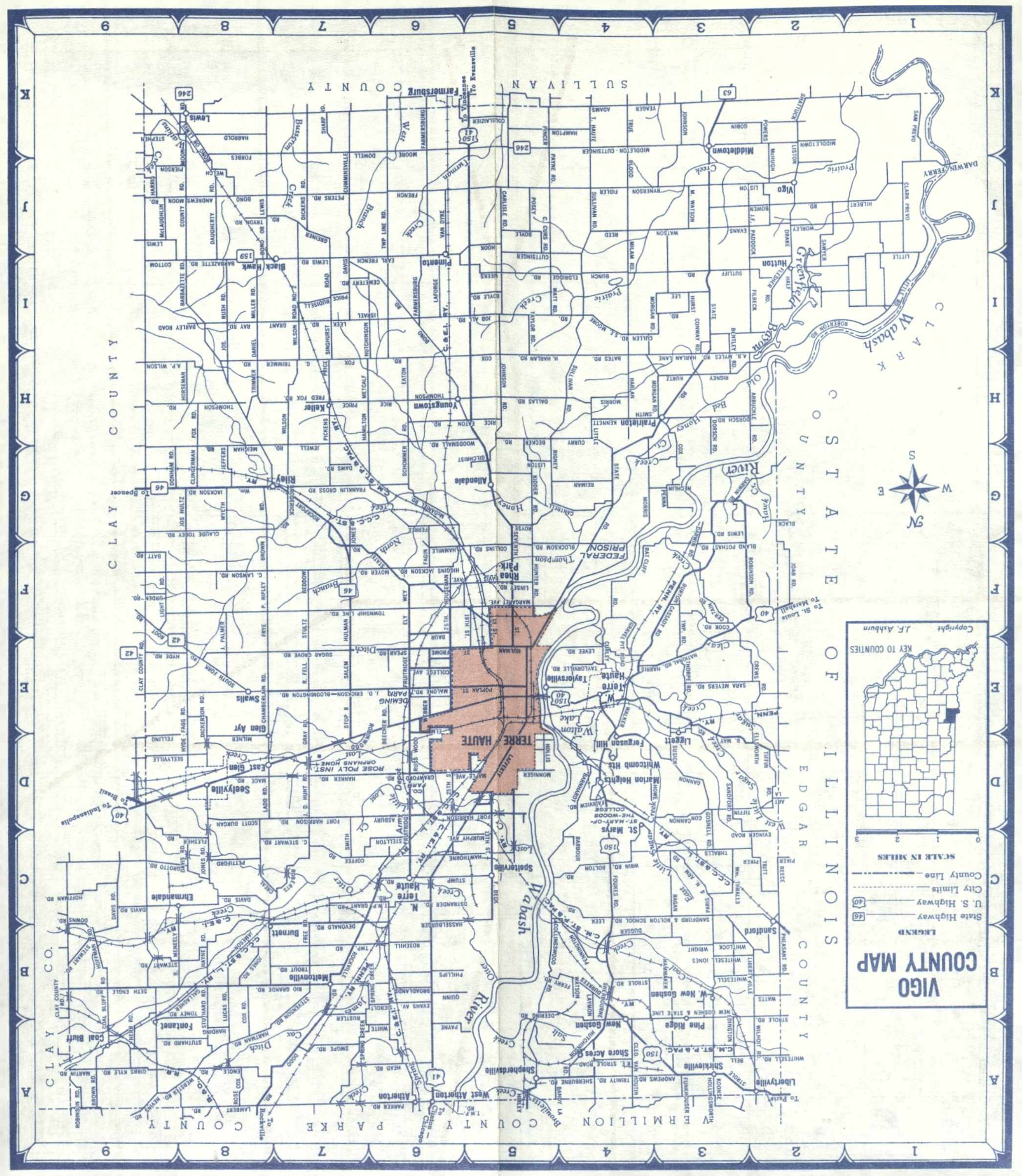

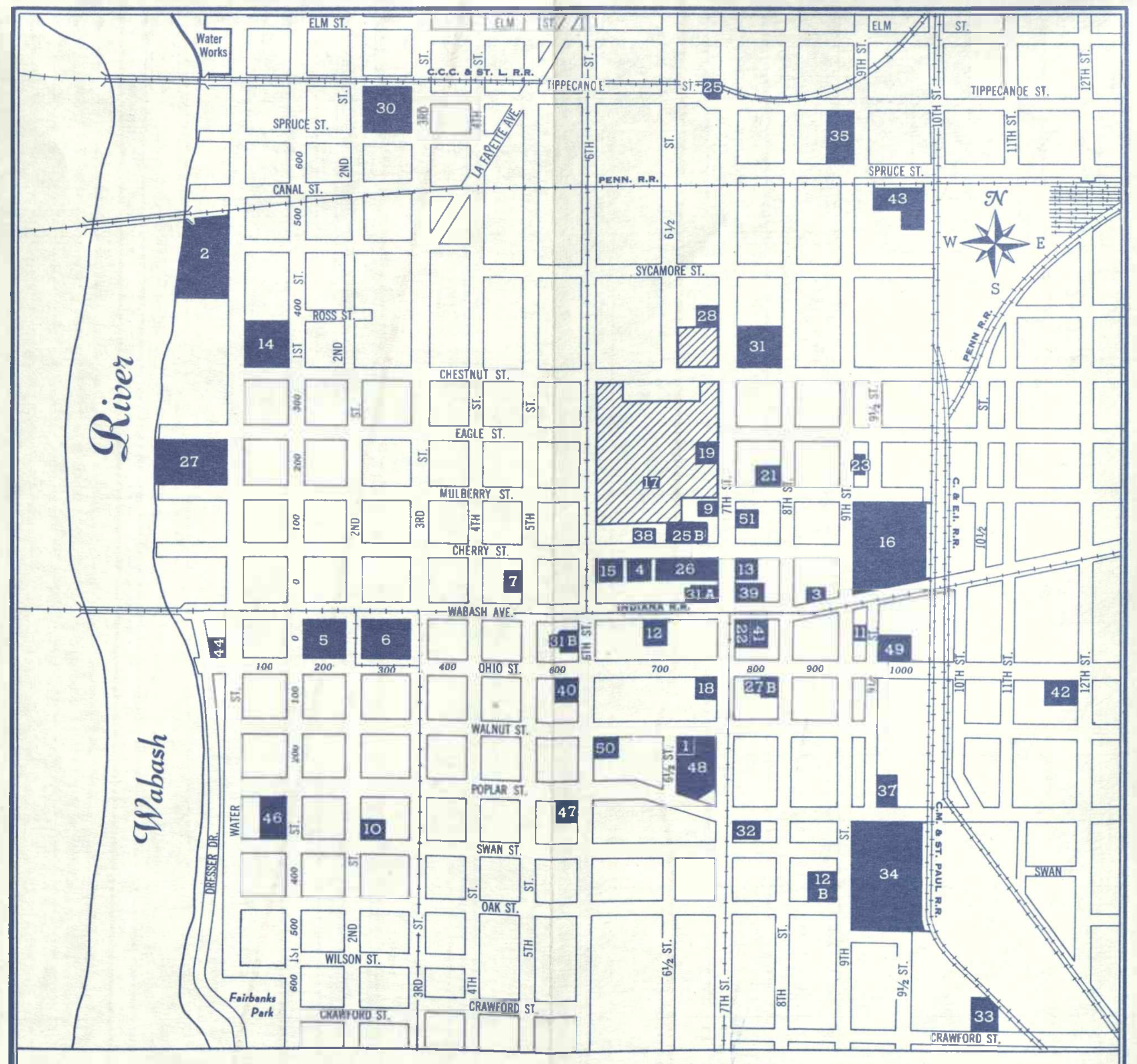

- Administration Bldg. 1
- American Can Co..2
- Bus Terminal....3
- Chamber of Commerce....4
- City Hall & Police Dept....5
- Court House & Sheriff's Office....6
- Donnelly Corp....7
- Elks Club....9
- Farm Bureau Co-op 10
- Fire Dept· Hqtrs...11
- First National Bank 12
- General Knitwear Corp....12B
- Grand Theatre....13
- Home Packing & Ice Co....14
- Hotel Deming....15
- Hulman & Co....16
- Indiana State Teachers College 17
- Indiana Theatre....18
- Library....19
- Masonic Temple...21
- Merchants National Bank....22
- D X Sunray Building 23
- New York Central Station....25
- Ohio Oil Co. Bldg. 25B
- Post Office....26
- Public Service Co. of Indiana....27
- Scottish Rite....27B
- Shrine Temple....28
- Smith-Alsop Paint Co....30
- State High School..31
- Swope Art Gallery 31A
- Sycamore Bldg...31B
- Telephone Bldg....32
- Terre Haute Boiler Works....33
- Terre Haute Brewing Co....34
- Terre Haute Casket Co....35
- Terre Haute Engraving Co....37
- Terre Haute Gas Corp....38
- Terre Haute House 39
- Terre Haute Savings Bank....40
- Terre Haute Tribune Star....41
- Thompson School..42
- Union Station....43
- Vigo County Jail...44
- Wadley & Co....46
- WBOW Radio....47
- Wiley High School 48
- WTHI Radio....49
- Y.M.C.A....50
- Y.W.C.A....51

Elks Club





Over Eight Thousand DX Dealers to serve You in the Midwest



Hulman Field, Municipal Airport

City Hall



Laboratory School, Indiana State Teachers College



Looking east across Wabash River

A Typical DX Sunray Service Station



Penicillin Plant
Commercial Solvents Corporation



Church of the Immaculate Conception, St. - Mary - of - the-Woods College

1959

Terre Haute-Maps

TERRE HAUTE

CITY & COUNTY MAP

Emeline Fairbanks Mem. Library

DX

INDIANA ROOM
REFERENCE
DO NOT CIRCULATE

BILL STEWARD'S
D-X SERVICE
330 N. 7th ST. TERRE HAUTE, IND.

Products you trust... service you remember

TERRE HAUTE IS THE HOME OF DIAMOND PRODUCTS

Mid-Continent Petroleum Corporation plays an important part in the business, industrial and civic life of the City of Terre Haute. Here on the "Banks of the Wabash" the Company has its Eastern Division Sales Office. This Division comprises the company's marketing and sales operations in Indiana, Illinois, Kentucky and part of Missouri. Mid-Continent Petroleum Corporation is one of the city's largest concerns.

The Company manufactures a complete line of petroleum products and they are distributed in Terre Haute through an adequate number of company operated and dealer outlets, conveniently located throughout the city.

The following is a list of the principal Diamond Products available at all Diamond Stations. You can identify our stations by the Diamond and D-X Trade Marks.

D-X LUBRICATING MOTOR FUEL is an entirely exclusive type of motor fuel giving more mileage . . . more speed . . . more power . . . saving motor wear and reducing upkeep expense.

DIAMOND 760 MOTOR OIL is the pioneer heat-resisting motor oil. It is heat-resisting to 760 degrees temperature and is also free-flowing at zero.

D-X LUBRICATING ETHYL is a premium-priced motor fuel with highest anti-knock, quick starting, speed and pick-up, plus the lubricating qualities of the original sensational D-X Motor Fuel.

POWER GASOLINE is Diamond's high quality competitive motor fuel.

FAULTLESS AND POWER motor oils are 100 percent parafine base lubricants second only to Diamond 760.

DIAMOND GREASES are available for every lubrication use and are always of a standard high quality. Diamond stations carry a full line of Mid-Continent brand auto accessories.

D-X
Successor to Gasoline
LUBRICATING MOTOR FUEL

A SERVICE TO YOU---

This is really the main and only purpose of this street guide and map of the City of Terre Haute. Because the Mid-Continent Petroleum Corporation is one of the city's largest industries and the Home of the Eastern Division office, we are proud to be the organization to compile this guide and are glad of the privilege of presenting it to you with our compliments.

-:- -:- -:-

Herein you will find, we believe, an accurately drawn detail map of the City of Terre Haute, with all streets, avenues and highways distinctly marked. The system of keying all streets is easily followed.

-:- -:- -:-

We hope our Service to you does not end with the presentation of this map and street guide—we hope to serve you and your car regularly at one of our stations. Please note the location of Diamond Service Stations—there's one in your neighborhood.

D-X
Successor to Gasoline
LUBRICATING MOTOR FUEL

MAP OF CITY OF TERRE HAUTE, INDIANA

LEGEND

1 — Eastern Division Office

2 — Garage and Bulk Plant

All State and National Highways are shown by solid red line.

Red Diamonds show location of Mid-Continent Service Stations

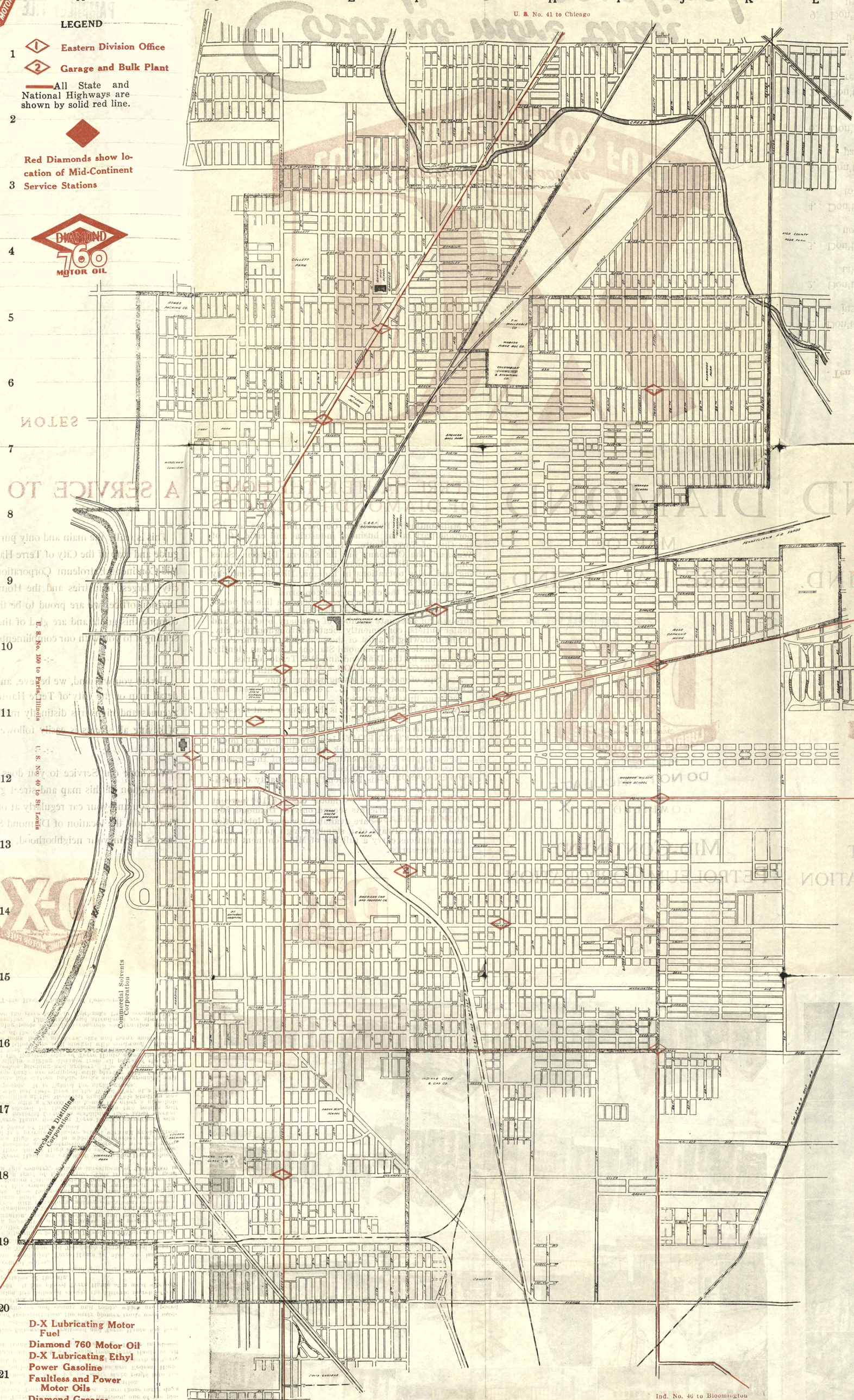

STREET DIRECTORY

Adams	M-11
Arleth	B-19
Ash	D- 6
Ashland Ave.	K-10
Barbour Ave.	E- 4
Barton Ave.	I-13
Beech	D- 6
Blaine	I- 6
Brown	L-10
Buckeye	C- 6
Canal	B-10
Carl	G- 2
Cedar	F-5
Center, N.	D-11
Center, S.	D-13
Central	D- 6
Chase	F- 9
Cherry St.	C-11
Cherry Ave.	K- 9
Chestnut	C-10
Cleveland Ave.	I-10
College Ave.	D-14
Collett	D- 4
Crawford	C-13
Cruft	D-14
Dahlen	I- 9
Davis	D-22
Dean	G-15
Delaware Ave.	D- 3
Deming	C-14
Demorest	B-17
Eagle	B-11
Dillman	B-19
18th, N and S.	H-14
8th, N and S.	D-12
8th Ave.	C- 7
11th, N and S.	E-11
11½ St.	T-15
Elm	D- 9
Farrington	C-14
Fenwood	J- 9
15th, N and S.	G-11
5th St., N and S.	D-11
5th Ave.	G- 7
1st St., N and S.	B-11
1st Ave.	G- 8
Florida Ave.	D- 3
Ft. Harrison Road	D- 1
14th St., N and S.	G-11
14½ St., N.	G- 6
14½ St., S.	G-14
4th, N and S.	C-11
4th Ave.	G- 7
Franklin Ave.	D-15
Garfield Ave.	F- 5
Gilbert Ave.	G-12
Grand Ave.	E- 5
Grant	C-17
Greenwood	B-18
Hancock	C- 6
Harding Ave.	C-12
Heinl	D-21
Helen	C-19
Harrison Ave.	D-15
Hendricks Ave.	J- 7
Home Ave.	K-10
Hudson	L-11
Hulman	B-16
Idaho	B-16
Indiana Ave.	D- 4
Jackson	A-19
Jackson Blvd.	L-11
Jefferson	A-19
Kennedy	H- 1
Kent	H-10
Kester	K- 7
Krumbhaar	A-19
Lafayette	C-10
Layher	C-18
Lee	C- 1
Liberty	F-10
Lincoln	C-17
Linden	D- 5
Lockport Rd.	E-17
Locust	B- 9
McKeen	C-17
McKinley Blvd.	M-11
Madison Blvd.	M-11
Mahan Ave.	G-17
Mariposa Ave.	I-11
Miami Ave.	C- 9
Maiden Lane	C- 6
Maple Ave.	C- 5
Margaret Ave.	B-20
Minshall	C-17
Monroe Blvd.	L-11
Monterey Ave.	I-15
Morton	D-18
Mulberry	C-11
Myers Ave.	B-22
19th, N and S.	G-11
9th, N and S.	E-11
9½ St.	E-12
North Ave.	G- 4
Oak	C-13
Oakland Ave.	L-10
Ohio	B-12
Orchard	G-11
Osborne	B-16
Park	B-14
Patrick	I- 7
Pennsylvania Ave.	G- 3
Plum	F- 6
Poplar	B-12
Potomac	L-10
Prairie Ave.	H- 1
Prairleton Rd.	B-16
Preston	B-19
Prospect Ave.	E-21
Pugh Ave.	E-20
Putnam	D-16
Riley Ave.	L-10
Riverview Ave.	C- 3
Rose Ave.	J-10
Ross	B-10
Royse Ave.	E-21
Schaal Ave.	J-10
Seabury Ave.	D-16
2nd St., N (See Woodlawn Ave.)	
2nd St., S (See Harding Ave.)	
2nd Ave.	G- 8
17th, N and S.	H-11
7th Ave.	C- 8
7th St., N and S.	D-12
Sibley Ave.	K- 9
16th St., N and S.	G-11
6th St., N and S.	D-11
6th Ave.	G- 7
Spang Ave.	J-19
Spruce	D- 9
Stewart Ave.	D-19
Swan	B-13
Sycamore	B-10
10th St., N and S.	E-12
3rd St., N and S.	C-12
3rd Ave.	D- 8
13th St., N and S.	F-11
13½ St., N and S.	F-11
30th St., N.	K- 7
30th St., S.	K-12
Thomas Ave.	C- 2
Thompson St.	B-19
Thompson Ave.	H-13
Tippecanoe	B- 9
Turner	B-19
12th St., N and S.	F-11
20th St., N.	H- 8
20th St., S.	H-11
21st St., N and S.	I-11
22nd St., N and S.	I-11
23rd St., N and S.	I-11
24th St., N and S.	J-11
25th St., N and S.	J-10
26th, N and S.	J-11
27th St., N and S.	K-10
28th St., N and S.	K-10
29th	K- 7
Van Buren	L-11
View Ave.	J- 9
Voorhees	B-18
Wabash Ave.	B-11
Walnut	B-12
Warren	G-11
Washington Ave.	B-15
Water, N and S.	B-11
Wheeler	B-20
Willow	B-16
Wilson	B-13
Woodlawn Ave.	B- 9
Woodley Ave.	G- 4

D-X Lubricating Motor Fuel
Diamond 760 Motor Oil
D-X Lubricating Ethyl
Power Gasoline
Faultless and Power Motor Oils
Diamond Greases

May be purchased at the following Diamond Service Stations:

Deming Garage, 621 Cherry Street
Fifth and Lafayette
735 North Third Street
25th and Beech Streets

1220 Wabash Avenue
Ninth Street and Lafayette Avenue.
17th Street and Wabash Avenue
Ninth and Spruce Streets.

Third and Ohio Streets
Seventh and Chestnut Streets
Ninth and One-Half and Ohio Streets
17th Street and College Avenue.
25th and Hulman Streets

25th Street and Wabash Avenue.
25th and Poplar Streets
Seventh and Voorhees Streets.
Lafayette and Linden Strets
Seventh and Swan Streets

TERRE HAUTE -:- INDIANA

Terre Haute had been the home of Indians generations prior to the coming of the white man into this part of the country. Situated as it is, on the broad Fort Harrison Prairie, high above the flood waters of the Wabash, away from the malarial lowlands of the early days, the Indians found here a happy place to live. It was only natural that on this broad fertile plain, the white man should fix his habitation. Terre Haute was incorporated as a town in 1816, the same year that Indiana was admitted to the Union.

Early trails centered in Terre Haute where Fort Harrison, one of the pioneer outposts in the Northwest Territory was located. Since those early days the history of Terre Haute has been the history of transportation.

These military trails formed the basis for the early stage roads into the Northwest Territory. The National Government built the first Federal Highway into this Territory with its terminus on the Banks of the Wabash at Terre Haute. Later came the railroads, which were built from Terre Haute in all directions and today four trunk line systems leave Terre Haute in eleven directions.

The electric traction line followed the railroad and Terre Haute has been an important link in the traction systems of the Central West.

With the motorization of transportation, the early pioneer trails were made into the excellent U. S. Highways and county unit roads, which are paved from Terre Haute in a radiating network.

Modern air transportation has followed closely the historic march of civilization across the continent. It has placed Terre Haute at a most strategic point in the future transportaion of the air.

Paul Cox Field, Terre Haute's excellent Municipal Airport, is one of the outstanding fields in the central states.

From a communications standpoint, Terre Haute is also an important cross roads for the American Telephone and Telegraph Company, and its present and proposed system of long lines cables.

Terre Haute dominates a territory in Eastern Illinois and Western Indiana known as the "Wabash Valley Empire." It is the metropolis of this fertile agricultural region with a population of over 250,000. These people come to Terre Haute for their recreation, amusement, education and do their trading.

From an educational standpoint, Terre Haute is more favored than almost any City in the Central West, with three high ranking educational institutions of college standing. Indiana State Teachers' College has an annual enrollment of over 3,500 students. Rose Polytechnic Institute, one of the outstanding engineering colleges of this country, has a limited enrollment of 350. St. Mary-of-the-Woods, a Roman Catholic Girls College, is located across the river from Terre Haute, on a tract of 1,200 acres. This is one of the most beautiful girls' colleges in this country, with an investment of $10,000,000 in its plant.

The public schools of Terre Haute are excellent. Two Senior High Schools, a Technical High School, three Junior High Schools and 19 Grammar Schools, have a force of over 400 teachers and instructors. There are also six parochial schools including two High Schools in which all branches are taught. The King Classical School is a private exclusive school with all grades from kindergarten through four years of High School.

Industrial plants in Terre Haute find that Terre Haute's exceptional educational opportunities are a material factor in stabilizing their labor market.

Out-of-door recreation is offered by the municipality in two public golf courses, one an 18-hole course with a $50,000 club house, the other a nine-hole course with locker room facilities at the Memorial Stadium. This Stadium was built in memory of those who lost their lives in the World War, at a cost of $400,000, and seats 16,000 people. It is lighted for night games.

The City of Terre Haute has sixteen public parks and playgrounds, with an area of 538 acres. These parks are equipped with playing fields for baseball, football, tennis, horseshoe pitching and archery. The parks are so distributed as to bring one within walking distance from all parts of the City. Deming Park, situated at the Eastern edge of Terre Haute, along the bluffs, is the largest. It is well kept in its natural state. Picnic ovens, available for the use of tourists and visitors, are well stocked with cordwood. Modern cages are provided for the lions, bears, monkeys, elks and many smaller animals native to this section of the country.

Two municipal swimming pools of modern concrete construction provide relief during the warm weather. Life guards and attendants are always on duty. One pool, located on the river bank in Fairbanks Park, accommodates over 2,000 swimmers.

(Courtesy Terre Haute Chamber of Commerce.)

A : FEW : DIAMOND : SERVICE : STATIONS

VIEWS OF TERRE HAUTE



"HI-LITES" of Terre Haute

1. **AIRPORTS:** Paul Cox Field, South 7th Street at City Limits; Hulman Field, 3 miles East of city limits on Poplar Street Road.
2. **ART GALLERY:** Swope Art Gallery, 26 Swope Block, open each week day.
3. **AMUSEMENTS:** 15 Modern Movie Theatres; 4 Theatres for Stage Plays, namely; Hippodrome Theatre, Sycamore Theatre, Student Union Building and St. Mary-of-the-Woods College.
4. **ARMORY** for Indiana National Guard, 301 North 9th Street.
5. **CLUBS:** All leading service luncheon clubs, fraternal organizations, church societies and guilds have representative clubs in Terre Haute.
6. **COAL:** Terre Haute is the "Coal" capital of the Middle-West; low cost fuel and power due to proximity of coal.
7. **"CROSS-ROADS-OF-AMERICA";** U. S. 40 and U. S. 41 and U. S. 150 intersect at the Court House Square, Third and Wabash Avenue.
8. **CENTER OF POPULATION** of United States is within a few miles of Terre Haute.
9. **CONNECTING LINK** of American Telephone and Telegraph Company for telegraph, telephone, press wires and radio hookup.
10. **DAVIS GARDENS:** Largest Green House in the World, — 37 acres under glass.
11. **DEMING PARK:** East Bluffs of city, native forest with ample picnic grounds; Izaak Walton rearing ponds and bird haven. 17 other parks, total area 659 acres.
12. **DRESSER POWER PLANT,** West bank of the Wabash River, thirty-million-dollar investment furnishing current throughout Middle-West.
13. **DRESSER DRIVE:** Memorial to Paul Dresser, composer of Indiana's State Song "On the Banks of the Wabash", "My Gal Sal" and others.
14. **FEDERAL PENITENTARY:** Cost three million dollars, located 4 miles South of Terre Haute on State Road 63.
15. **FAIRBANKS MEMORIAL LIBRARY,** 222 N. 7th Street, with 108,584 volumes.
16. **MEMORIAL STADIUM,** a $400,000 Memorial to Vigo County boys who served in World War I. Seats 16,000 people. Lighted for night games.
17. **POPULATION:** (1940 U. S. Census) City, 62,693; Metropolitan Area, 83,370; Vigo County, 99,709; Retail Trade area 438,000; Home owners 65%.
18. **RAILROADS:** 11 lines radiating from Terre Haute of Chicago & Eastern Illinois; Chicago, Milwaukee, St. Paul & Pacific; New York Central System; and Pennsylvania.
19. **ROSE HOME** for Children, Rose Home for Aged, Rose Dispensary, Fairbanks Home for the Aged, Florence Crittenton Home, Glenn Orphans Home.
20. **SHRINE** of perpetual Adoration at St. Mary-of-the-Woods College.
21. **TRANSPORTATION CENTER:** 4 Railroads, three U. S. highways and 4 State Highways; 34 truck lines; several air lines.

PAMPHLET FILE

TERRE HAUTE

in "Hoosier-land"

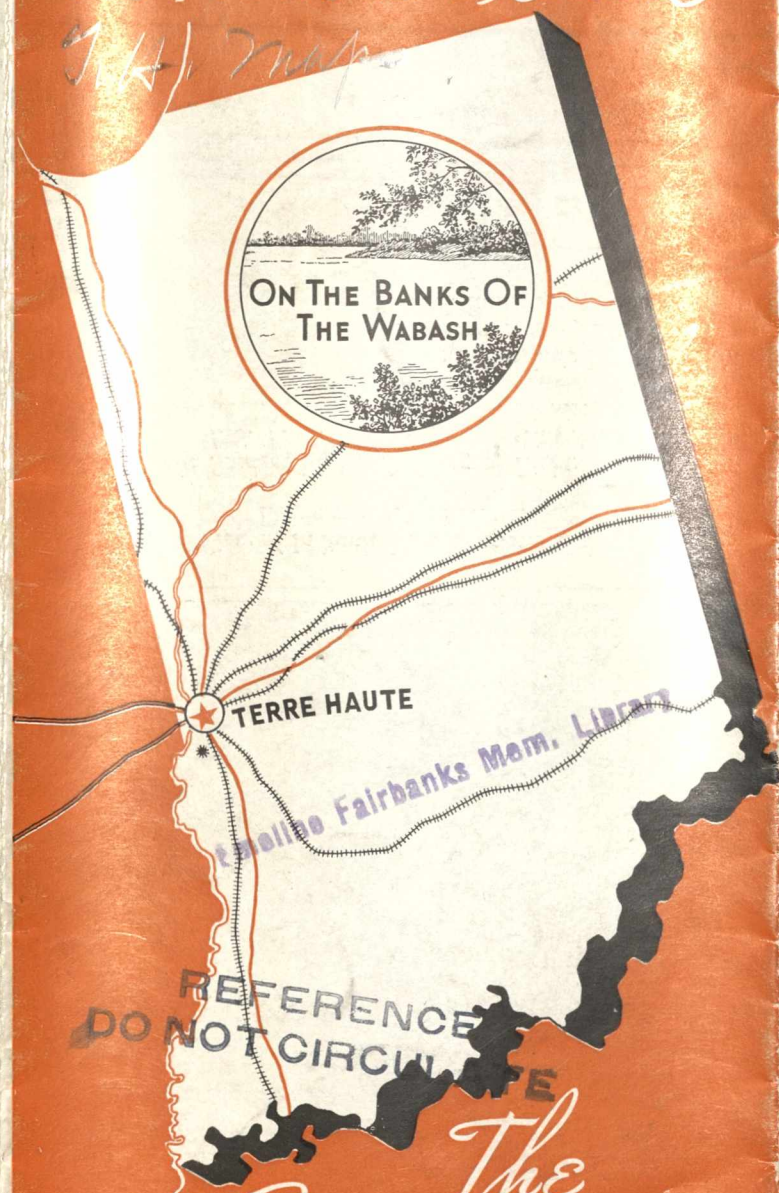

Clarence Fairbanks Mem. Library
REFERENCE
DO NOT CIRCULATE

The Center of American

POPULATION-INDUSTRY
EDUCATION-AGRICULTURE

MEMORIAL STADIUM


CITY HALL

U. S. GOVERNMENT BUILDING

TERRE HAUTE—A MANUFACTURING AND INDUSTRIAL CENTER

Among the leading manufacturing plants of Terre Haute are: 1. View of South Side Industrial district showing portions of Merchants Distilling Corp., Commercial Solvents Corp., Terre Haute Paper Co., Indiana Wood Preserving Co., and others. Wabash River and retail district in background. 2. Pyramid Mine — one of hundreds in Terre Haute area. 3. Columbian Enameling & Stamping Company. 4. Quaker Maid Co., Inc. (A&P Products). 5. Smith-Alsop Company, paints, varnishes and finishes. 6. American Can Company. 7. New Laboratory Building of Commercial Solvents Corp. 8. Davis Gardens, largest vegetable green houses in the world — 37 acres under glass.

Products manufactured in Terre Haute include: Brick and building tile, beer and ale, alcohol, asphalt materials, advertising novelties, awnings and tarpaulins, bronze bushings and bearings, boilers for steam and storage, brass castings, advertising posters, concrete products, baking powder, commercial solvents, furnaces and stoves, coal mining machinery, structural steel, iron and steel bars and rods, clothing for men, women and children, household furniture, tomato and other food products, enamel household and hospital wares, scales, dress patterns, pastes, glues and ink, paints and varnishes, lotions and cosmetics, medicines, steel roofings, gutters and sidings, paper, corrugated shipping cases, bottles and glass containers, iron and steel castings, aluminum products, mops and brushes, bakery products, electrotypes and engraving, caskets and mattresses, drugs and chemicals.











A RETAIL CENTER

Street Scene - Wabash Avenue

Terre Haute is the metropolis of the Wabash River Valley, with a trade radius extending about 100 miles North and South and well into Illinois to the West. Population of trade area approximately 438,000. Retail district extends for 15 blocks on Wabash Avenue and includes all side streets downtown. Adequate bus service (5¢ fare) centers on Wabash and covers entire City.

A CHURCH CENTER

First Baptist Church

Terre Haute is known as a church-going town with all of the leading denominations represented as follows: Baptist—8; Catholic—7; Christian—6; Christian Science—1; Congregational—3; Episcopal—2; Evangelical—3; Jewish Congregation—1; Lutheran—3; Methodist—13; Presbyterian—3; United Brethren—8; Other Churches—34; (Colored) Baptist—8; Methodist—5.

A CONVENTION CENTER

Terre Haute House

With excellent hotels, good auditoriums, theatres and parks for summer use, Terre Haute is an ideal convention center. Principal hotels, with a total of 1,181 rooms are as follows: Terre Haute House, Deming, Filbeck, Milner, Bader, Great Northern, Indois, Tuller, Husted, Brinkman and others. Many excellent restaurants and cafes.

This folder designed, photographed, engraved and printed in Terre Haute. Engraving and Art Work by Terre Haute Engraving Company; Printed by Viquesney Printing Company; Photographs by Martin's Photo Shop and James Conover; Aerial View by Ben Thiede; Map by John L. Lemen. Designed by Staff of Terre Haute Chamber of Commerce.

A RECREATION CENTER

Club House - Wm. S. Rea Park

Two public parks with golf courses; Wm. S. Rea, (18 holes) South City limits. Memorial Stadium (9 holes) east Wabash Avenue. Three private clubs — Elks Ft. Harrison Club, Phoenix Country Club east on route 40 and Terre Haute Country Club, Allendale. City provides 18 public parks, with two swimming pools. Terre Haute has excellent bowling alleys and billiard parlors. Many city playgrounds, tennis courts, soft-ball diamonds, etc. Total park area, 659 acres.



New Y. M. C. A. Building

Modern new Y. M. C. A., one-quarter million dollar building with complete recreation and housing facilities on South 6th Street. Y. W. C. A. building on North 7th, thoroughly modern and ample. Private recreation facilities at Elks, Eagles, Knights of Columbus clubs. Girl Scouts "Little House", Boys' Club and camp; Turner Community Center and others.

St. Anthony's Hospital

St. Anthony Hospital on the South Side and Union Hospital on the North Side provide 379 beds with finest of facilities and complete medical staffs. In addition, several clinics and medical groups operate successfully in this City.

POINTS OF INTEREST—Near the City

TURKEY RUN STATE PARK — 38 miles north on route 41. Modern hotel (Turkey Run Inn) open all the year. Post Office, Marshall, Indiana.

McCORMICK'S CREEK STATE PARK — 44 miles south on route 46. Modern hotel (Canyon Inn) open all the year. Post Office, Spencer, Indiana.

SHAKAMAK STATE PARK — 24 miles south on U. S. 41 and state road 48. Two fine lakes for fishing and swimming. Summer facilities for camping.

IZAAK WALTON LAKE — about 2 miles west on route 150 near West Terre Haute. Open to the public in season.

TWIN LAKES PARK — 25 miles northwest on route 150 near Paris, Illinois. Fishing, boating and swimming; open summer months only.

MEROM BLUFFS — 30 miles south on road 63 — highest point on lower Wabash River. Ample picnic grounds. (Merom, Ind.)

AN AVIATION CENTER



Hulman Airport Pavilion

Hulman Field built in 1943, 3 miles east of city limits on Poplar Street road, as a military airport by the United States Government at a cost of one and one-half million dollars. Will become property of the City of Terre Haute at end of World War II. Runways average 5,300 feet; construction the finest and most modern in the country. Several trans-continental lines will use this airport in peace times.

AN HISTORICAL CENTER



Ft. Harrison Marker - Elk's Club Grounds

The inscription on the above memorial marker reads as follows: 1812 FORT HARRISON 1912. "The Memorial Marker was erected in 1912 by public spirited citizens of Terre Haute to commemorate the one hundredth anniversary of the Battle of Fort Harrison, September 4, 1812. The Fort was built in the fall of 1812 by General William Henry Harrison, Governor of the Northwest Territory and was named in his honor. Captain Zachary Taylor was in command at the time of the battle." The name "Terre Haute' translated literally means "high ground". So named late in the 18th century. The name Wabash is derived from the Indian, "Ouebache". Vigo County gets its name from Col. Francis Vigo, Sardinian, who joined with the Colonies in the early Indian wars.

Chamber of Commerce Building

Houses the Merchants Division, Manufacturing Division, Wholesale Division, Better Business Division, Safety Council, Information Bureau and Traffic Department. Information gladly furnished to any prospective manufacturer, wholesaler, tourist, student or any other person interested.

A FAMED EDUCATIONAL CENTER





Air View of Indiana State Teachers College Downtown Terre Haute

Left: Student Union Building I. S. T. C.

Right: Student Hour with Alec Templeton, Pianist

Below: Deming Hall, Rose Polytechnic Institute

Left: Rose Polytechnic Institute Main Building, East of the City on U. S. Route 40

Fine Arts Building, I.S.T.C.

Left: Shop Scene, Rose Polytechnic Institute

3 Colleges — Indiana State - Rose "Poly" - St. Mary's

Below: Typical Co-Eds of Schools In Terre Haute Area

LeFer Hall, one of many buildings at St. Mary-of-the-Woods, a College for Girls; 103 years old; West on U. S. 150

Terre Haute has Two Excellent Business Colleges (down-town):
Brown's Business College
Terre Haute Commercial College

Also a Private School:
King's Classical School, on South Sixth Street



Left: St. Patrick's, one of 25 Parochial and Grade Schools

Right: Woodrow Wilson, one of 4 Junior High Schools

Below: Laboratory High, one of 4 Modern High School Buildings





MAP OF THE CITY OF TERRE HAUTE

Showing Locations of 97 Points of Interest and Principal Streets.

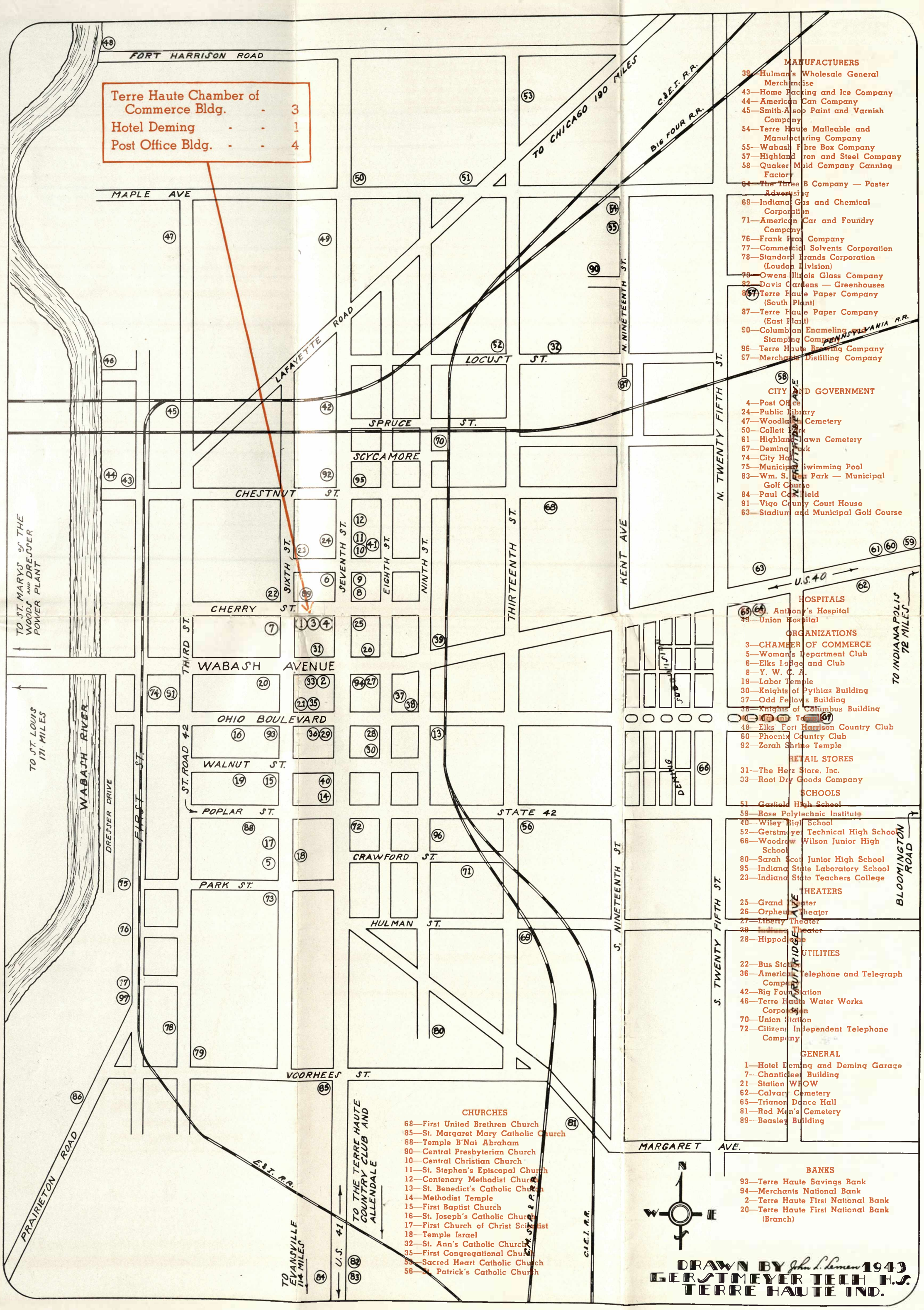

MANUFACTURERS

39—Hulman's Wholesale General Merchandise
43—Home Packing and Ice Company
44—American Can Company
45—Smith-Alsop Paint and Varnish Company
54—Terre Haute Malleable and Manufacturing Company
55—Wabash Fibre Box Company
57—Highland Iron and Steel Company
58—Quaker Maid Company Canning Factory
64—The Three B Company — Poster Advertising
69—Indiana Gas and Chemical Corporation
71—American Car and Foundry Company
76—Frank Frox Company
77—Commercial Solvents Corporation
78—Standard Brands Corporation (Loudon Division)
79—Owens-Illinois Glass Company
82—Davis Gardens — Greenhouses
86—Terre Haute Paper Company (South Plant)
87—Terre Haute Paper Company (East Plant)
90—Columbian Enameling and Stamping Company
96—Terre Haute Brewing Company
97—Merchants Distilling Company

CITY AND GOVERNMENT

4—Post Office
24—Public Library
47—Woodlawn Cemetery
50—Collett Park
61—Highland Lawn Cemetery
67—Deming Park
74—City Hall
75—Municipal Swimming Pool
83—Wm. S. Fox Park — Municipal Golf Course
84—Paul Coffield
91—Vigo County Court House
63—Stadium and Municipal Golf Course

HOSPITALS

65—St. Anthony's Hospital
49—Union Hospital

ORGANIZATIONS

3—CHAMBER OF COMMERCE
5—Woman's Department Club
6—Elks Lodge and Club
8—Y. W. C. A.
19—Labor Temple
30—Knights of Pythias Building
37—Odd Fellows Building
38—Knights of Columbus Building
41—Masonic Temple
48—Elks' Fort Harrison Country Club
60—Phoenix Country Club
92—Zorah Shrine Temple

RETAIL STORES

31—The Herz Store, Inc.
33—Root Dry Goods Company

SCHOOLS

51—Garfield High School
59—Rose Polytechnic Institute
40—Wiley High School
52—Gerstmeyer Technical High School
66—Woodrow Wilson Junior High School
80—Sarah Scott Junior High School
95—Indiana State Laboratory School
23—Indiana State Teachers College

THEATERS

25—Grand Theater
26—Orpheum Theater
27—Liberty Theater
29—Indiana Theater
28—Hippodrome

UTILITIES

22—Bus Station
36—American Telephone and Telegraph Company
42—Big Four Station
46—Terre Haute Water Works Corporation
70—Union Station
72—Citizens Independent Telephone Company

GENERAL

1—Hotel Deming and Deming Garage
7—Chanticleer Building
21—Station WBOW
62—Calvary Cemetery
65—Trianon Dance Hall
81—Red Men's Cemetery
89—Beasley Building

CHURCHES

68—First United Brethren Church
85—St. Margaret Mary Catholic Church
88—Temple B'Nai Abraham
90—Central Presbyterian Church
10—Central Christian Church
11—St. Stephen's Episcopal Church
12—Centenary Methodist Church
13—St. Benedict's Catholic Church
14—Methodist Temple
15—First Baptist Church
16—St. Joseph's Catholic Church
17—First Church of Christ Scientist
18—Temple Israel
32—St. Ann's Catholic Church
35—First Congregational Church
53—Sacred Heart Catholic Church
56—St. Patrick's Catholic Church

BANKS

93—Terre Haute Savings Bank
94—Merchants National Bank
2—Terre Haute First National Bank
20—Terre Haute First National Bank (Branch)

DRAWN BY John L. Lemen 1943
GERSTMEYER TECH H.S.
TERRE HAUTE IND.

E

INDEX TO NUMBERS

1.	CHAMBER OF COMMERCE	A-6
2.	CITY HALL	A-6
3.	COUNTY BUILDING	A-6
4.	POST OFFICE	A-6
5.	12 POINTS SHOPPING AREA	B-4
6.	CHESTY FOODS, INC.	B-6
7.	COLUMBIA RECORDS (Div. of C.B.S., Inc.)	D-4
8.	COLUMBIAN ENAMELING & STAMPING COMPANY	B-5
9.	PILLSBURY CO.	A-6
10.	HULMAN & COMPANY	B-6
12.	MERCHANTS DISTILLING CORP.	A-7
13.	PACKARD SHIRTS MFG. CORP.	B-5
14.	GREAT A & P TEA CO. (Ann Page Div.)	D-5
15.	RECIPE FOODS, INC.	B-5
16.	COLUMBIA RECORDS	A-5
17.	SMITH-ALSOP PAINT & VARNISH CO.	A-6
19.	T. H. MALLEABLE & MFG. CO.	B-4
20.	THOMSON-SYMON CO., INC.	B-5
21.	VALENTINE CO., INC.	A-6
22.	WABASH FIBER BOX CO.	B-5
23.	WASHINGTON CREAMERY	A-6
25.	WINSLOW GOV'T. SCALES, INC.	B-2
28.	TERRE HAUTE BOAT CLUB	A-7
29.	VOORHEES PARK & POOL	A-8
30.	ST. ANTHONY HOSPITAL	A-7
31.	UNION HOSPITAL	A-5
32.	GILBERT PARK	B-6
33.	COLLETT SCHOOL	B-4
34.	CRAWFORD SCHOOL	A-7
35.	CRUFT SCHOOL	B-7
36.	FAIRBANKS SCHOOL	A-7
37.	DAVIS PARK SCHOOL	B-6
38.	FUQUA SCHOOL	B-8
39.	GARFIELD HIGH SCHOOL	B-4
40.	GERSTMEYER TECH. H. SCHOOL	B-5
41.	GREENWOOD SCHOOL	A-8
42.	FAIRBANKS PARK & DRESSER HOME	A-7
43.	LANGE SCHOOL	B-4
44.	RILEY SCHOOL	B-5
45.	MAPLE AVENUE SCHOOL	C-4
46.	ADULT EDUCATION CENTER	B-5
47.	McLEAN SCHOOL	B-5
48.	MEADOWS SCHOOL	C-6
49.	MONTROSE SCHOOL	B-7
50.	RANKIN SCHOOL	B-3
51.	REA SCHOOL	A-5
52.	SACRED HEART SCHOOL	B-4
53.	ST. ANN SCHOOL	B-5
54.	ST. JOSEPH CHURCH	A-6
55.	ST. MARGARET MARY SCHOOL	A-8
56.	ST. PATRICK SCHOOL	B-6
57.	SANDISON SCHOOL	B-6
58.	SCHULTE HIGH SCHOOL	C-6
59.	SARAH SCOTT SCHOOL	B-8
60.	SUGAR GROVE SCHOOL	C-8
61.	THORNTON SCHOOL	C-7
62.	WARREN SCHOOL	C-5
63.	WASHINGTON BLDG.	B-7
64.	WELDELE SCHOOL	D-5
65.	WILEY HIGH SCHOOL	A-6
66.	ROSE-HERZ PARK	B-5
67.	ST. BENEDICT'S CATHOLIC CHURCH & SCHOOL	B-5
68.	THOMPSON PARK	B-7
69.	TERRE TOWN SCHOOL	C-3
70.	AMERICAN CAN CO. (Glass Div.)	A-8

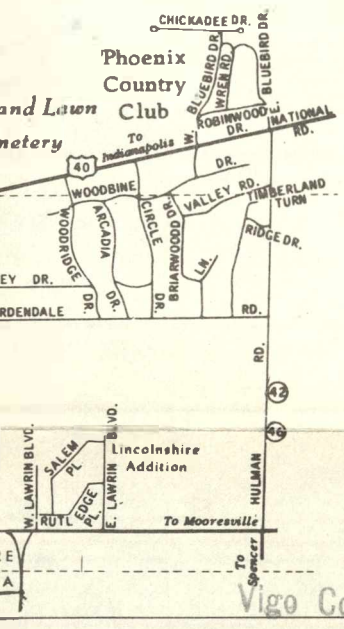

STREET INDEX

-A-	
ADAMS BLVD.	D-6
ARCADIA DR.	E-6
ARLETH ST.	A-8
ARLINGTON DR.	A-10
ASH ST.	A-C-5
ASHLAND	C-6
AVALON DR.	D-8
AZALIA DR.	B-10
-B-	
BARBARA LN.	B-11
BARBOUR AVE.	A-C-4
BARTON AVE.	C-6, 7
BEECH ST.	A-D-5
BEECHER RD.	D-6
BERKLEY DR.	E-6
BERN AVE.	B-D-3
BEULAH ST.	D-2
BLAINE ST.	C-4, 5
BLAKELY AVE.	D-5, 6
BLUEBIRD DR.	E-5
BOGART	D-6, 7
BORING	A-8
BOSTON	C-3
BOULEVARD	A-8
BOURNE AVE.	D-5, 6
BRIARWOOD DR.	E-6
BRIARWOOD LN.	E-6
BROOKS AVE.	C-7
BROWN	C-6, 7
BUCKEYE ST.	A-C-5
BUTTERNUT ST.	D-5
-C-	
CANAL ST.	A-6
CARL AVE.	A-4
CEDAR ST.	B-5
CENTER ST.	A-7-9
CENTRAL ST.	A-4, 5
CHARLOTTE LN.	B-11
CHASE ST.	B, C-6
CHERRY	C-6
CHERRY ST.	A, B-6
CHESTNUT ST.	A, B-6
CHICKADEE DR.	E-5
CIRCLE DR.	E-6
CLARK LN.	A-10
CLAY AVE.	B-D-2
CLEVELAND AVE.	C-6
COLLEGE AVE.	A-D-7
COLLETT AVE.	A-C-4
CONNERY	B-2
CRAWFORD RD.	D, E-4
CRAWFORD ST.	A-C-7
CROSS LN.	B, C-3
CRUFT ST.	A-C-7
-D-	
DAHLEN AVE.	B, C-3
DAVIS AVE.	B-9
DEAN ST.	C-7
DELAWARE AVE.	A-C-4
DEMING ST.	A-C-7
DEMOREST	A-8
DEXTER ST.	C-2
DILMAN ST.	A-8
DIMMICK ST.	C-8
DRESSER DR.	A-6, 7
DREXMORE	C, D-8
DUANE AVE.	C-4
-E-	
EAGLE ST.	A, B-6
EDGEBROOK	D-4, 5
ELIZABETH AVE.	A-4
ELIZABETH LN.	B-11
ELIZABETH ST.	A-9
ELM AVE.	D-5
ELM ST.	A-C-5
-F-	
FARRINGTON ST.	A-C-7
FENWOOD AVE.	C-6
FLORIDA AVE.	B-C-4
FORT HARRISON AVE.	B-D-3
FRANKLIN ST.	A-C-7
FRISCO	B, C-3
FRUITRIDGE AVE.	D-2-7
-G-	
GARDEN LN.	A, B-9
GARDENDALE RD.	E-6
GRAND AVE.	A, B-4
GRANT ST.	A, B-8
GREENWOOD ST.	A-8
-H-	
HALL AVE.	C-2
HALL ST.	D-2
HAMILTON DR.	D-6, 7
HAMPTON AVE.	C-7
HANCOCK ST.	A-5
HARDING AVE.	A-6-8
HARRISON ST.	C-7
HASSELBERGER RD.	B, C-1
HAYTHORNE AVE.	B-D-2
HEINL AVE.	A, B-9
HELEN AVE.	A-D-8
HENDRICKS	C-4, 5
HENDRICKS ST.	C-2
HOLLYWOOD AVE.	C, D-2
HOME	C-6
HUDSON AVE.	C, D-6
HULMAN RD.	E-6
HULMAN ST.	A-C-7
-I-	
IDAHO ST.	A-C-7
IJAMS	A-8
INDIANA	D-2
INDIANA AVE.	A, B-4
ISABEL ST.	D-2
-J-	
JACKSON	A-8
JACKSON BLVD.	C-6
JEFFERSON ST.	A-8
JOHNSON AVE.	A-9
JOHNSON ST.	C-2
-K-	
KEANE LN.	D-6
KENNEDY	B, C-3
KENT AVE.	B-6
KESTER AVE.	C-4, 5
KRUMBHAAR ST.	A-8
KUSSNER ST.	B, C-8
-L-	
LAFAYETTE AVE.	A-C-3-6
LAMAR ST.	C-2
LAWRIN BLVD., E.	E-6
LAWRIN BLVD., W.	E-6
LAYHER AVE.	A-8
LEE AVE.	A, B-4
LEELAND ST.	B, C-8
LIBERTY AVE.	B, C-6
LINCOLN ST.	A-C-8
LINDEN ST.	A-D-4
LINN AVE.	C, D-2
LOCKPORT AVE.	B-7, 8
LOCUST ST.	A-D-5
-M-	
MADISON BLVD.	D-6
MAHAN ST.	B, C-8
MAIDEN LN.	A-5
MAPLE	C-2
MAPLE AVE.	A-D-4
MARGARET AVE.	A-C-8
MARIGOLD DR.	C-6
MARIGOLD PL.	C-6
MARION WAY	B-11
MARIPOSA AVE.	C-6
MARIPOSA DR.	C-6
MARKLE AVE.	D-2
MARLEY	B-10
MARY LN.	B-11
MAYFAIR DR.	A-10
McALLISTER LN.	A-9
McCAMPBELL AVE.	B-10
McKEEN ST.	A-C-8
McKINLEY BLVD.	D-6
MEADOWS CT.	D-6
MEADOWS DR.	D-6
MELISSA WAY	B-11
MELTON AVE.	D-2
MEYER AVE.	A-9
MICHIGAN	D-2
MILLER DR.	C-8
MILLIKINS	D-2
MINSHALL ST.	A-C-8
MONROE BLVD.	D-6
MORRIS AVE.	C-2
MONTEREY AVE.	C-6, 7
MORTON ST.	A-C-8
MULBERRY	A, B-6
MURPHY AVE.	B, C-3
-N-	
NATIONAL RD.	E-5
NITSCHE	D-7
NORTH AVE.	B-4
-O-	
OAK AVE.	C, D-7
OAK DR.	D-6, 7
OAK ST.	A-6
OAKLAND	C-6
OHIO	D-2
OHIO BLVD.	C, D-6
OHIO ST.	A, B-6
ORCHARD ST.	B-6
ORLEANS	C-2
OSBORNE ST.	A-7
OSTRANDER	C, D-1
-P-	
PARK AVE.	C, D-2
PARK DR., S.	B-10
PARK DR., W.	D-4, 5
PARK RD., W.	D-4, 5
PARK ST.	A-C-7
PARK ST.	D-2
PARKVIEW DR.	D-6, 7
PARKVIEW RD.	D-6, 7
PATRICK	C-5
PENNSYLVANIA AVE.	B-4
PEYTON ST.	A-5
PHILLIPS ST.	D-2
PIERSON	D-2
PLEASANT	A-7
PLUM ST.	B-D-5
POPLAR ST.	A-D-6
POTOMAC AVE.	C, D-6
PRAIRIE AVE.	B-D-3
PRAIRIETON RD.	A-8
PRESTON ST.	A-8
PROSPECT AVE.	C-3
PROSPECT, E.	A, B-8, 9
PROSPECT, W.	B-9
PUETT	B-2
PUGH AVE.	B-8
PUTNAM ST.	A-C-7
-R-	
RAVINA DR.	D-6, 7
RIDGE DR.	E-6
RILEY AVE.	C, D-6
RIVERVIEW AVE.	A-4
ROBINWOOD DR., W.	E-5
ROSE	C-6
ROSS	A-6
ROYSE AVE.	B-9
ROYSE RD.	A-10
RUTLEDGE PL.	E-6
-S-	
SALEM PL.	E-6
SCHAAL AVE.	C-6
SEABURY AVE.	C-7
SEABURY ST.	B-7
SEEBURGER	B, C-4
SHELBURNE	B-1
SHERIDAN DR.	B-4, 5
SHIELDS AVE.	C-8
SIBLEY	C-6
SIDENBENDER RD.	C-9
SMITH, N.	D-2
SMITH, S.	D-2
SOUTHPORT RD.	B-10
SPANG AVE.	B, C-3
SPANG ST.	B, C-8
SPRING HILL RD.	A-C-10
SPRUCE ST.	A-C-6
STACEY AVE.	D-2
STEELTON AVE.	C-2, 3
STEWART ST.	B-8
STUMP RD.	B, C-2
SUNSET PIKE	B-10
SWAN ST.	A, B-6
SYCAMORE AVE.	C, D-2
SYCAMORE ST.	A, B-6
-T-	
TAFT	D-2
TALISMAN RD.	B-10
THOMAS AVE.	A-4
THOMAS ST.	C-2
THOMPSON	B-7
THOMPSON ST.	A-8
TIMBERLAND TURN	E-6
TIPPECANOE AVE.	D-6
TIPPECANOE ST.	A-C-6
TURNER ST.	A-8
TUTTLE AVE.	D-2
-V-	
VALLEY RD.	E-6
VAN BUREN BLVD.	D-6
VOORHEES ST.	A, B-8
-W-	
WABASH AVE.	A-E-6
WALLACE AVE.	C-8
WALLACE RD.	D-8
WALLACE ST.	B, C-8
WALNUT ST.	A, B-6
WARE ST.	C-2
WARREN ST.	B, C-6
WASHINGTON AVE.	A-D-7
WATER ST.	A-5-7
WATSON AVE.	D-4
WATSON ST.	D-2, 3
WHEELER AVE.	A, B-8
WHEELER ST.	B, C-8
WILLOW ST.	A-7
WILSON DR.	C-7
WILSON ST.	A, B-7
WOODBINE DR.	E-5, 6
WOODLAWN AVE.	A-5
WOODLEY	B-4
WOODRIDGE DR.	E-5, 6
WREN RD.	E-5

NUMERICAL INDEX

1ST AVE.	A-C-5
1ST ST.	A-4-7
2ND AVE.	A-C-5
2ND ST.	A-5
3RD AVE.	A-C-5
3RD ST.	A-4-9
4TH AVE.	A-C-5
4TH ST.	A-4-9
5TH AVE.	B-D-5
5TH ST.	A-4-9
6TH AVE.	A-D-5
6TH ST.	A-4-9
6-½ ST.	A-4, 5
7TH AVE.	A-D-5
7TH ST.	A-2-11
8TH AVE.	A-D-5
8TH ST.	B-3-10
9TH ST.	B-4-9
10TH ST.	B-3-10
11TH ST.	B-3-10
12TH ST.	B-3-10
13TH ST.	B-1-9
13-½ ST.	B-1-8
14TH ST.	B-1-8
14½ ST.	B-1-7
15TH ST.	B-1-7
15½ ST.	B-3, 4
16TH ST.	B-2-7
17TH ST.	B-2-8
18TH ST.	B-2-8
19TH ST.	B-2-8
20TH ST.	B-4, 5
21ST ST.	C-2-8
22ND ST.	C-2-7
23RD ST.	C-2-7
24TH ST.	C-3-7
25TH ST.	C-2-7
26TH DR., S.	C-6
26TH ST.	C-3-8
27TH ST.	C-3-8
28TH ST.	C-3-8
29TH ST., CT.	C-6
30TH ST.	C-4-8
30TH ST. CT.	C-6
31ST ST.	C-4-8
31ST ST. CT.	C-6
32ND ST.	C-5-8
32ND ST. CT.	C-6
33RD ST.	D-3, 4
34TH ST.	D-3, 4
34TH ST. DR., S.	C-6
35TH ST.	D-3, 4
36TH ST.	D-3, 4
37TH ST.	D-3-6
38TH ST.	D-5-7
39TH ST.	D-5
40TH ST.	D-5

Maps (Title)

Vigo County Public Library

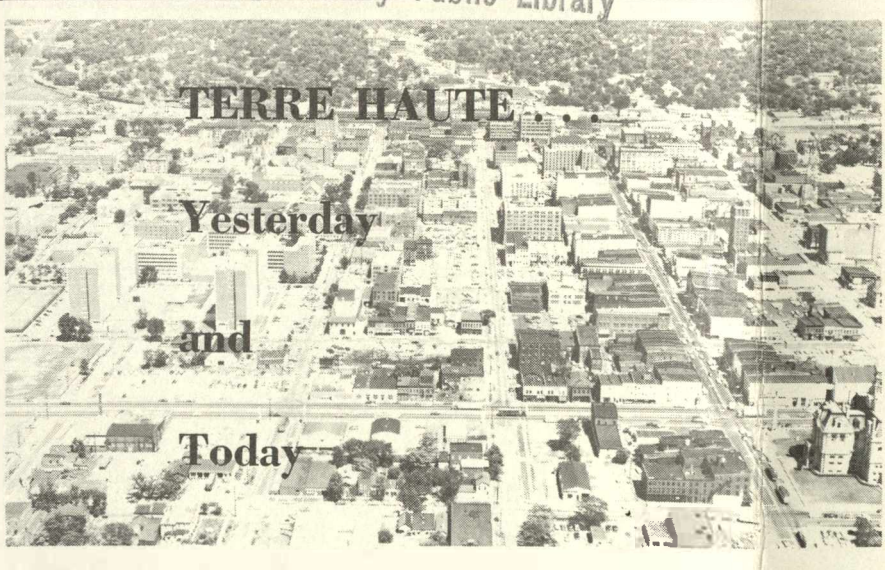

Terre Haute, a community of many facets.

Terre Haute—definitely a city, and your new home.

Briefly then, you will want to know some of the background, some of the facts about your new city of residence. In 1966, the community celebrated its Sesquicentennial . . . 150 years of varied, frequently exciting, history. Actually, not too different from your town.

There are a few factors which changed the city's history, which have had a definite influence on what we are today, why the citizens think as they do, and what will govern the future. First, Terre Haute was a river town. There was barge traffic. Pork packing and barrel-making were important activities as these items were shipped down river to New Orleans on timber rafts. Later the discovery of coal and the advent of the railroad, changed the local economy.

From mid-19th century to the 1930's, coal and railroading were dominate. In the late 1920's, both activities started a decline which continued to World War II. And this decline adversely affected the city, as unemployment rose and there were no new jobs to absorb the available men.

REFERENCE
DO NOT CIRCULATE

Community Affairs File

World War II restored coal and railroading to a marked degree, but the impact of the depression was very definite. During the war two defense operations were established here, a third within 20 miles. All eventually were closed.

It was evident that educational facilities would have to be expanded and jobs provided to meet the ever-growing population.

New industry, new commercial firms and expansion of existing industry was needed.

In the '60's new plants began to arrive and existing industry expanded. Industrial employment started a climb which is still continuing. After more than 50 years as the commercial center of the Wabash Valley, large retail firms recognized the potential of the city and large stores were constructed in existing or self-owned shopping centers.

New highways, the city's outstanding airport, excellent water supply, truck and rail facilities, electric power, gas, schools, residential areas, churches all contributed to the growth of Terre Haute.

Supplementing the basic assets of Terre Haute are such items as a symphony orchestra, an art gallery, a museum of antique and classic autos, some nineteen parks, including two golf courses, a historical museum, the home of Gene Debs, bowling alleys, fishing spots, swimming, boating.

You are new in town and facing a new experience. About the best help in this situation is a friend. We know the people here are friendly, that a newcomer is most welcome. This is your "home", and the people here will help . . . Just put out a hand, someone will take it to welcome, to help and to become a friend.

TERRE HAUTE

LEGEND

SCHOOLS ..... 11●

CITY LIMITS .....

0 ¼ ½ ½

SCALE IN MILES

COPYRIGHT, ASHBURN MAPS INC., FORT WORTH, TEXAS

1972 EDITION

To Merom

To Evansville

To St. Louis

To Indianapolis

To Moonsville

To Spencer

Wabash River

Sugar Creek

Honey Creek

Little Honey Creek

Ditch

Dalton City Park

Dunning Park

Lincolnshire

Terra Vista

Malone Pond

HULMAN FIELD MUNICIPAL AIRPORT

WEST TERRE HAUTE

Taylorville

Fairbanks Park

Thompson Park

Thompson

Southwood

Allendale

Riley

U.S. PENITENTIARY

Wabash Valley Fairgrounds

William S. Rea Municipal Golf Course

Terre Haute Country Club

Public Housing

Public Housing

BAKER YARDS

GRANDVIEW CEMETERY

C.M. & ST. P. YARDS

TERRE HAUTE SOUTH VIGO HIGH SCHOOL

PARIS AVE.

NATIONAL AVE.

WABASH AVE.

OHIO BLVD.

POPLAR ST.

COLLEGE AVE.

HULMAN ST.

MARGARET AVE.

BLOOMINGTON RD.

HULMAN RD.

FRUITRIDGE AVE.

13TH ST.

7TH ST.

3RD ST.

25TH ST.

PRAIRIETON RD.

C.M. ST. PAUL & P. R.R.

PENN-CENTRAL R.R.

C.M. & ST. P. R.R.

L.&N. R.R.

LOCKPORT RD.

ASHBURN maps





... D-2	1st St... A, C, D, E-2	63rd Dr.	117th Ave.
... D-4	2nd Pl.....E-2	... C-1, 4; D-1, 2, 3, 4	..... A-1, 2, 3, 4
l Rd.	3rd Ave..... C-4	65th Ave.....B-4	117th Dr.....D-1, 2
... B-2	3rd Dr..... C-1, 2, 4	65th Pl.	119th Pl.....E-1
...E-1	3rd St.....C-2	.....A, B, C, D, E-1	120th Dr.....D-1, 3
... B-4	5th Pl..... A, D, E-2	66th Dr.....D-2	121st St..... A-4
Rd.	7th Pl.....A-2	67th Ave.....B-2	123rd Dr.
. B-2, 3	7th St.....C, E-2	67th St.....B, C, E-3	..... D-1, 2, 3, 4
ve.	9th Ave.....B-1, 4	68th Pl..B, C, D, E-1	125th St..... B-4
. B, C-3	10th St.....D, E-2	69th Ave..B-1, 2, 3, 4	126th Dr.....D-1, 3
....A-4	11th Pl.....A, E-2	69th Dr.....D-2, 3	127th St..... A-4
Rd.	12th Pl.....C, D-2	70th Pl.....B, E-1	129th Dr....D-2, 3, 4
. A-3, 4	13th Ave.....B-2, 4	70th St..... E-3	130th St.....A, B-4
... E-3	13th St..... A-	71st Ave.....B-4	131st Dr.....E-3
....D-2	2; B-2, 3; C-3; E-2, 3	71st Pl..A, B, D, E-1	133rd St.....A-4
....B-4	15th Ave.....B-4	72nd Ave.	135th Dr....E-1, 2, 4
...B-4	15th Dr.....C-1, 3, 4	..... A-4; B-2, 4	135 1/2 Dr.....E-1
... B-3	15th Pl.....C-2	72nd Pl.....C-1	136th St.....A, B-4
...B-4	16th St..... D-3	73rd Ave.....A, B-1	139th St..... A-4
. C-2, 3	18th Pl..A, C, D, E-2	73rd St..A, C, D, E-3	141st Dr....E-1, 3, 4
d...A-2	20th Pl.....C-2	74th Pl.... A, B, C-1	144th Dr.....E-1
. D-2, 3	21st Ave....B-1, 3, 4	75th Ave... A-1, 3, 4	147th Dr....E-1, 2, 4
.A, B-4	21st Dr.....C-2	75th Dr...D-1, 2, 3, 4	152nd Dr..... E-4
e.	22nd St.....D, E-3	77th Pl.....D, E-1	153rd Dr..... E-1, 4
. B-2, 3	23rd Pl..... A, E-2	77th St..... B-3	155th Dr.....E-4
...B-2	24th Dr.....C-2	77 1/2 Ave.....A-3	156th Dr.....E-4
...C-2	25th St..A, B, C, E-3	78th Ave.....A-3, 4	159th Dr..E-1, 2, 3, 4
....E-1	27th Dr.....C-1, 3, 4	78th Dr.....D-1	165th Dr....E-1, 2, 4
. C, D-3	28th St..... D-3	78th St..... D-3	168th Dr.....E-3
...B-3	29th Pl..A, B, D, E-2	79th St..A, B, C, E-3	171st Dr....E-1, 2, 4
....D-2	30th Ave.....B-1	80th Pl.....D-1	
...B-2	31st St.....C, E-3	81st Ave.	TOWNS
...B-1	33rd Ave.	..... A-1, 2, 3, 4	
... D-4	..... B-1, 2, 3, 4	81st Dr....D-1, 2, 3	Allendale.....D-3
.B-2, 3	33rd Dr..... C-2, 4	82nd St.....B, D-4	Atherton.....A-3
e...C-3	35th Ave.....B-4	83rd Ave..... A-3	Blackhawk.....D-3
. A-3, 4	35th Pl.	83rd Pl.....E-1	Burnett.....B-3
...C-3	.....A, B, C, D, E-2	84th Ave.....A-3	Coal Bluff..... A-4
....C-3	36th Ave.....B-1	85th St.....A, E-4	Ermandale.....B-4
....C-4	37th St..A, C, D, E-3	86th Pl.....D-1	Ferguson Hill...B-2
...A-4	38th Pl.....D-2	87th Ave.....A-1, 3	Fontanet.....A-4
... D-1	39th Ave....B-1, 2, 3	87th Dr...D-1, 2, 3, 4	Hutton.....D-1
. B-1, 2	39th Dr.....C-1, 3, 4	88th St.....A, E-4	Keller.....D-3
. B-3, 4	40th St..... A-3	90th Ave.....A-3, 4	Lewis.....E-4
d...B-2	41st Pl..A, B, C, D-2	91st St..A, C, D, E-4	Libertyville.....A-1
...C-3	42nd Ave..... B-3	93rd Ave... A-2, 3, 4	Liggett.....B-2
...C-3	42 1/2 Ave.....B-3	93rd Dr..... D-2	Marion Hts..... B-2
... D-3	43rd Pl..... D, E-2	94th St..... E-4	Meltonville..... A-3
....A-3	43rd St.... B, D, E-3	95th Pl.....D, E-1	New Goshin.....A-2
...B-2	44th Pl.... B, C, E-2	96th Ave.....A-3, 4	N. Terre Haute..B-3
...C-2	45th Ave..B-1, 2, 3, 4	96th Dr.....D-4	Pimenton.....D-3
...A-2	45th Dr...C-1, 2, 3, 4	96th St..... E-4	Prairie Creek
...C-3	45th Pl.....D-2	97th St..A, B, D, E-4	..... E-1, 2
... B-2	47th Ave.....B-2	99th Ave..... A-3, 4	Prairieton.....D-2
... B-3	47th Pl.... A, D, E-2	99th Dr...D-1, 2, 3, 4	Riley.....C-3
... D-1	48th Ave.....B-1	100th St.....A, B-4	St. Mary of the
... B-3	48th St..... A-3	101st Pl.....D-1	Woods..... B-2
.A, B-3	49th St.....A, D, E-3	101st St..... D-4	Sandcut.....A-3
...D-3	50th Pl.....A-2	102nd Ave..... A-2	Sanford.....B-1
...B-2	51st Ave.....B-3, 4	103rd St.	Seelyville.....B-4
...B-2	51st Dr...C-1, 2, 3, 4	..... B, C, D, E-4	Shepardville.... A-2
Rd.	52nd St.....B-3	105th Ave.....A-1, 4	Shirkieville.....A-2
... A-2	53rd Ave..... B-4	105th Dr.....D-1, 2	Spelterville.....B-3
... A-2	53rd Dr..... C-2	105th Pl.....D-1	Swalls.....C-4
...A-2	53rd Pl..A, B, C, D-2	106th Ave.....A-4	Taylorville..... C-2
... B-3	54th Ave.....B-4	106th Pl.....D-1	Toad Hop.....C-2
Rd.	55th Ave.....B-4	106th St....A, D, E-4	Vigo..... E-1
... A-3	55th Dr.....C-2	107th Pl.....E-1	W. Terre Haute
...B-4	55th St..A, C, D, E-3	107th St..... B-4	.....C-2
... D-2	57th Ave..B-1, 2, 3, 4	109th St....A, C, E-4	Whitcomb Hts...B-2
... A-3	57th Dr.....C-2	111th Ave...A-2, 3, 4	Youngstown.....D-3
...C-1	58th St..... B-3	111th Dr....D-1, 2, 4	
... D-3	59th Pl..A, B, D, E-1	112th St..... E-4	
...C-3	60th Dr.....C-2	113th Pl.....E-1	
...C-2	60 1/2 Dr.....C-2	113th St..... A-4	
... D-2	61st St..A, B, D, E-3	114th St..... B-4	
... C-3	62nd Ave..... B-2	115th Dr.....D-1, 3	
...C-3	62nd Pl..... A, B-1	115th St.	
... B-2	63rd Ave... B-1, 2, 3	.....A, B, C, D, E-4	

(Facts and Figures)

UTILITIES

Water
Terre Haute Water Works Corporation
234 South 8th Street
Phone: 232-1346
Deposit Required: $15

Electricity
Public Service Indiana
725 Wabash Avenue
Phone: 234-3726
Deposit Required: $20

Gas
Terre Haute Gas Corporation
632 Cherry Street
Phone: 234-1561
Deposit Required: $25 if residence has gas heat — $5 if residence does not have gas heating system

Telephone
General Telephone Company of Indiana
711 Poplar Street
Phone: 234-1511
Deposit Required: determined by applicants credit information
Installation charge: $10

Automobile License
Passenger Car: $12.25 for license plate ($6.25 is new to the State)
An excise tax on automobiles is charged in place of personal property tax. This excise tax must be paid at the license bureau before license plates may be purchased.

EDUCATION

Public Schools
Elementary—29 schools
12,575 enrollment
Junior High— 7 schools
5,337 enrollment
Senior High— 5 schools
5,803 enrollment

Universities
Indiana State University
Rose-Hulman Institute of Technology
St. Mary-of-the-Woods College
Indiana Business College
Indiana Vocational Technical College

HOSPITALS

St. Anthony Hospital
1021 South 6th Street
232-0021

Union Hospital
1606 North 7th Street
232-0361

Katherine Hamilton Mental Health Center
620 8th Avenue
232-1181

NUMBER OF INDUSTRIAL PLANTS 138

RECREATIONAL FACILITIES

18 city parks, 3 city pools, 5 State Parks within 60 miles, one 18-hole municipal golf course, 3 country club golf courses, one race track on USAC circuit

TRANSPORTATION

Highways U. S. 41, 140, 40; Interstate 70, State Roads 42, 46, 63

Railroads Milwaukee Road, Penn-Central, Louisville & Nashville

Airlines Allegheny Airlines, Hulman Field (commuter), Sky King Airport (Private)

Buslines Greyhound, Trailways, Wabash Arrow Lines, Crown Transit, Bluebird Lines, Turner Coaches

TAXES

33⅓% current true cash value; 1970 tax rate $12.48 per $100 assessed valuation

RADIO STATIONS 9

TELEVISION STATIONS 2 (also Indiana Cable TV)

NEWSPAPERS

2 dailies
1 weekly

POPULATION

City 69,530
County—114,528

Compliments of
Terre Haute
Multiple Listing Association, Inc.
and
Terre Haute Area Chamber of Commerce

Terre Haute
CENTER of the
WABASH VALLEY
HISTORICAL CULTURAL INDUSTRIAL EDUCATIONAL

REFERENCE
DO NOT CIRCULATE

WELCOME TO TERRE HAUTE

Maps (T.H.) Vigo County Public Library
Local History
Community Affairs File

NATIONAL ASSOCIATION OF REAL ESTATE BOARDS
REALTORS
ARE ACTIVE MEMBERS OF CONSTITUENT BOARDS

TERRE HAUTE

Multiple Listing Association, Inc.

Andrews Company, Inc.
1 South 6th Street 232-9488

Branam-Williams, Realtors
28 South 7th Street 232-6015

Buntin-Conley, Agency, Inc.
2531 South 3rd Street
29 South 7th Street 232-6077

C.D.I., Inc.
945 Chestnut Street 232-3327

Cronkhite, Paul Realty
811 Lafayette Avenue 232-6530

Dunlap, Chas. L. Realty
517 South 7th Street 232-3373

Helman, Larry Agency
1115½ Wabash Avenue 232-0478

Homestead Manor Realty Co.
111 South 13th Street 232-1355

Miller-Sargent-Miller Realtors
229 South 5th Street 232-3306

Newlin-Johnson Company, Inc.
601 Ohio Street 234-3746

Pfister & Company, Inc.
662 Ohio Street 232-5083

Underhill-Black Company, Inc.
1701 South 7th Street 232-0208

Maps (WV) - Terre Haute

95¢

TERRE HAUTE
AND VICINITY
Indiana

REFERENCE
DO NOT CIRCULATE

OFFICIAL
Arrow
CITY MAP

Arrow POINTS THE WAY

SPECIAL TOURIST INFORMATION

Showing All Streets, Main Thoroughfares, Highways and Points of Interest

WITH STREET FINDER

Distributed by

WABASH VALLEY NEWS AGENCY, INC.
569 North 13th Street
Terre Haute, Indiana 47807

Community Affairs File

LARGE • CLEAR • Easy to read

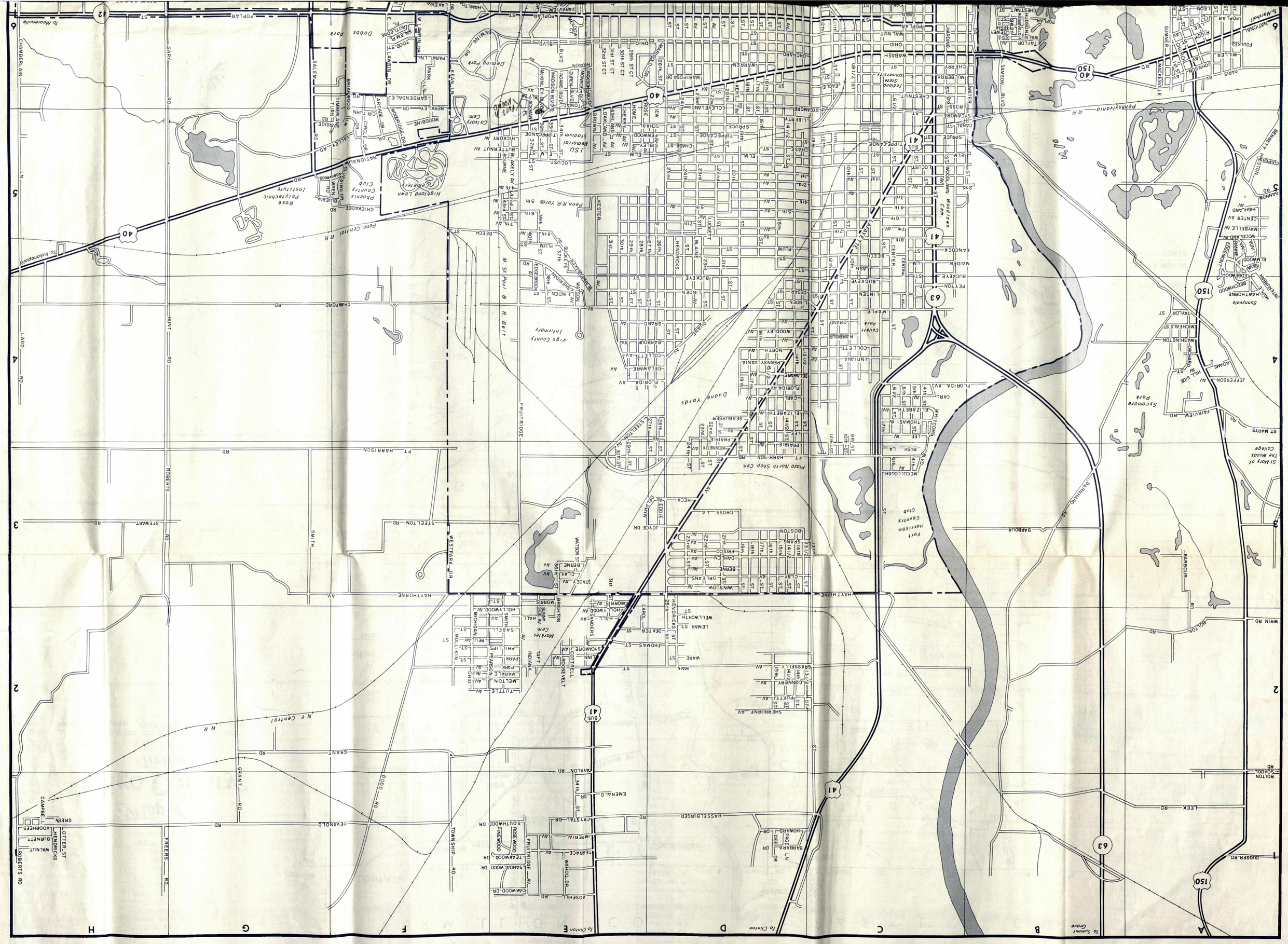

BURNETT - H1
BUSH LN - C3
BUTTERNUT - A,EF5
CAMPBELL - H1
CANAL RD - D8
CANAL - BC5
CANAL - BC5
CANTER DR - D11
CANTRELL LN - B10
CARL AV - C,D4

EDWARDS - A6
ELIZABETH AV - C,D4
ELIZABETH LN - C10
ELIZABETH - C8
ELM - G,E5
ELMWOOD - A6
ELY DR - E6
EMERALD DR - E1
ERNEST - H10
FAGIN RD - E9

HULMAN - B,DE7
HUNT RD - GH4
IDAHO - C,D,DE7
IJAMS - B8
IMPERIAL AV - E1
INDIANA AV - C4
INDIANA - E2
INTERURBAN - A4
ISABELL - E2
JACKSON BLVD - E6

MC KEEN - C,DE7
MC KINLEY BLVD - E6
MEADOW CT - E6
MELISS WY - C10
MELTON AV - EF2
MEYER AV - C8
MICHAELS - A4
MICHIGAN - F2
MILLER AV - A6

ROYSE AV - C8
ROYSE RD - C9-10
ROYCE - C9
RUTLEDGE PL - F6
ST MARY RD - A4
SALEM PL - F6
SALEM RD - G5-6
SAMSON BLVD - B6
SANDALWOOD DR - E
SANDERS AV - E2

VISTA DR - F6
VOORHEES - C,D7,H1
WABASH AV - C6
WAHOO DR - E1
WALL AV - D7
WALLACE AV - E7
WALNUT - B,C6,H1
WARE - D2
WARREN - D6
WASHINGTON AV - C,D, EF7

22ND - D3-7
23RD - D3-7
24TH - D3-7
25TH - D2,5,7
26TH - D4-7
27TH - DE4-7
28TH - E5,7
29TH - E3,5,7
29TH ST CT - E6
30TH - E3,5,7

AT NEWS STANDS
EVERYWHERE

ARROW MAPS, inc.
108 Massachusetts Avenue, Boston, Massachusetts 02115

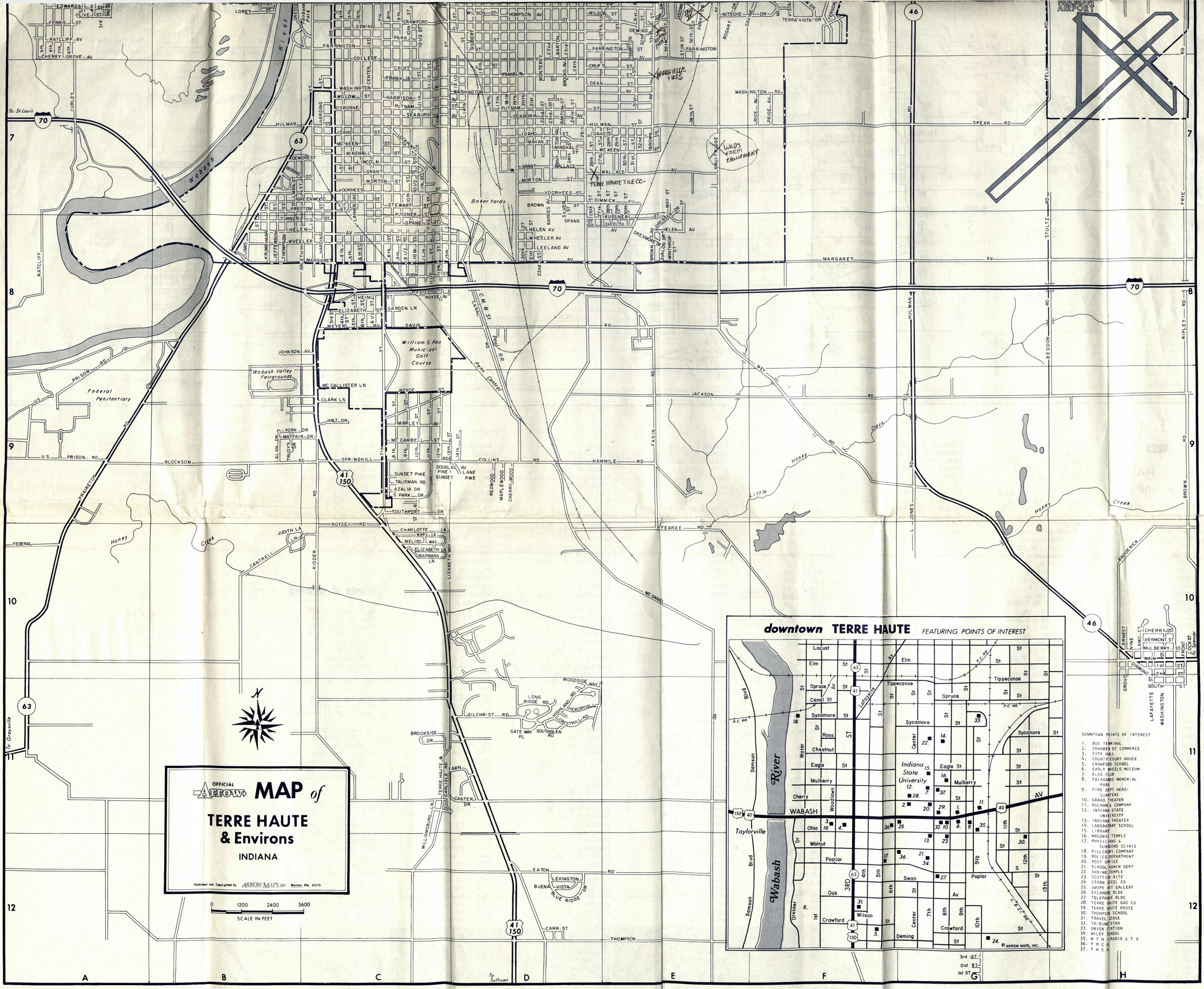
OFFICIAL ARROW MAP of
TERRE HAUTE
& Environs
INDIANA
Published and Copyrighted by ARROW MAPS, Inc. Boston Ma 02115
0 1200 2400 3600
SCALE IN FEET
downtown TERRE HAUTE FEATURING POINTS OF INTEREST
DOWNTOWN POINTS OF INTEREST
1. BUS TERMINAL
2. CHAMBER OF COMMERCE
3. CITY HALL
4. COUNTY COURT HOUSE
5. CRAWFORD SCHOOL
6. EARLY WHEELS MUSEUM
7. ELKS CLUB
8. FAIRBANKS MEMORIAL PARK
9. FIRE DEPT HEADQUARTERS
10. GRAND THEATER
11. HULMAN & COMPANY
12. INDIANA STATE UNIVERSITY
13. INDIANA THEATER
14. LABORATORY SCHOOL
15. LIBRARY
16. MASONIC TEMPLE
17. PHYSICIANS & SURGEONS CLINIC
18. PILLSBURY COMPANY
19. POLICE DEPARTMENT
20. POST OFFICE
21. SCHOOL ADMIN DEPT
22. SHRINE TEMPLE
23. SCOTTISH RITE
24. STRAN STEEL CO
25. SWOPE ART GALLERY
26. SYCAMORE BLDG
27. TELEPHONE BLDG
28. TERRE HAUTE GAS CO
29. TERRE HAUTE HOUSE
30. THOMPSON SCHOOL
31. TRAVEL LODGE
32. TRIBUNE STAR
33. UNION STATION
34. WILEY SCHOOL
35. W T H I RADIO & T V
36. Y M C A
37. Y W C A
© ARROW MAPS, INC.
Wabash River
Federal Penitentiary
Wabash Valley Fairgrounds
William S. Rea Municipal Golf Course
Baker Yards
Indiana State University
HULMAN AIRPORT
To St. Louis
To Grayville
To Sullivan
Taylorville Blvd
Samson
Dresser
Penn Central
C.M.&St.P. RR.
P.C. RR.
Honey Creek
Little Honey Creek
WABASH
FARRINGTON
COLLEGE
WASHINGTON
HULMAN
IDAHO
MC KEEN
MINSHALL
LINCOLN
GRANT
MORTON
VOORHEES
STEWART
KUSSNER
SPANG
HELEN
WHEELER
MARGARET
PUGH
ROYSE
DAVIS
JOHNSON
MC CALLISTER LN
CLARK LN
HALT DR
MARLEY
MC CAMBELL
SPRINGHILL
BLOCKSOM
COLLINS
HAMMILE
JACKSON
FEAREE
SPEAR
MC DANIEL
EATON
THOMPSON
CARR ST
GILCHRIST
BROOKSIDE DR
CANTRELL
JUDITH LA
SUNSET PIKE
TALISMAN RD
AZALIA DR
S PARK DR
SOUTHPORT DR
CHARLOTTE LN
MELISSA WAY
ELIZABETH LN
BARBARA LN
LIZABETH WAY
WOODSIDE WAY
LONG RIDGE RD
HIGHLAND RD
HICKORY HILL
WESTHILL RD
GATE WAY PL
SOUTHGLEN RD
LEXINGTON
BUENA VISTA
BLUE RIDGE DR
TERRE HAUTE B
CARLISLE RD
CANTER DR
WILLIAMSBURG LN
Locust
Elm
Spruce
Canal St
Sycamore
Ross
Chestnut
Eagle
Mulberry
Cherry
Woodlawn
Ohio
Walnut
Poplar
Oak
Crawford
Wilson
Swan
Deming
Tippecanoe
Center
Water
Lafayette
Indiana State University
CHERRY ST
VERMONT ST
MULBERRY
MAIN
GROVE
DIAMOND
SOUTH
LAFAYETTE
WASHINGTON
FRONT
LOCK ST
To Spencer

mapco®

T.H. Maps, 9-15-61

Revised Edition

MAP OF

50¢

TERRE HAUTE

AND VICINITY

INDIANA

Caroline Fairbanks Mem. Library



REFERENCE
DO NOT CIRCULATE

Distributed by

WABASH VALLEY NEWS AGENCY, INC.
569 North 13th Street
Terre Haute, Indiana

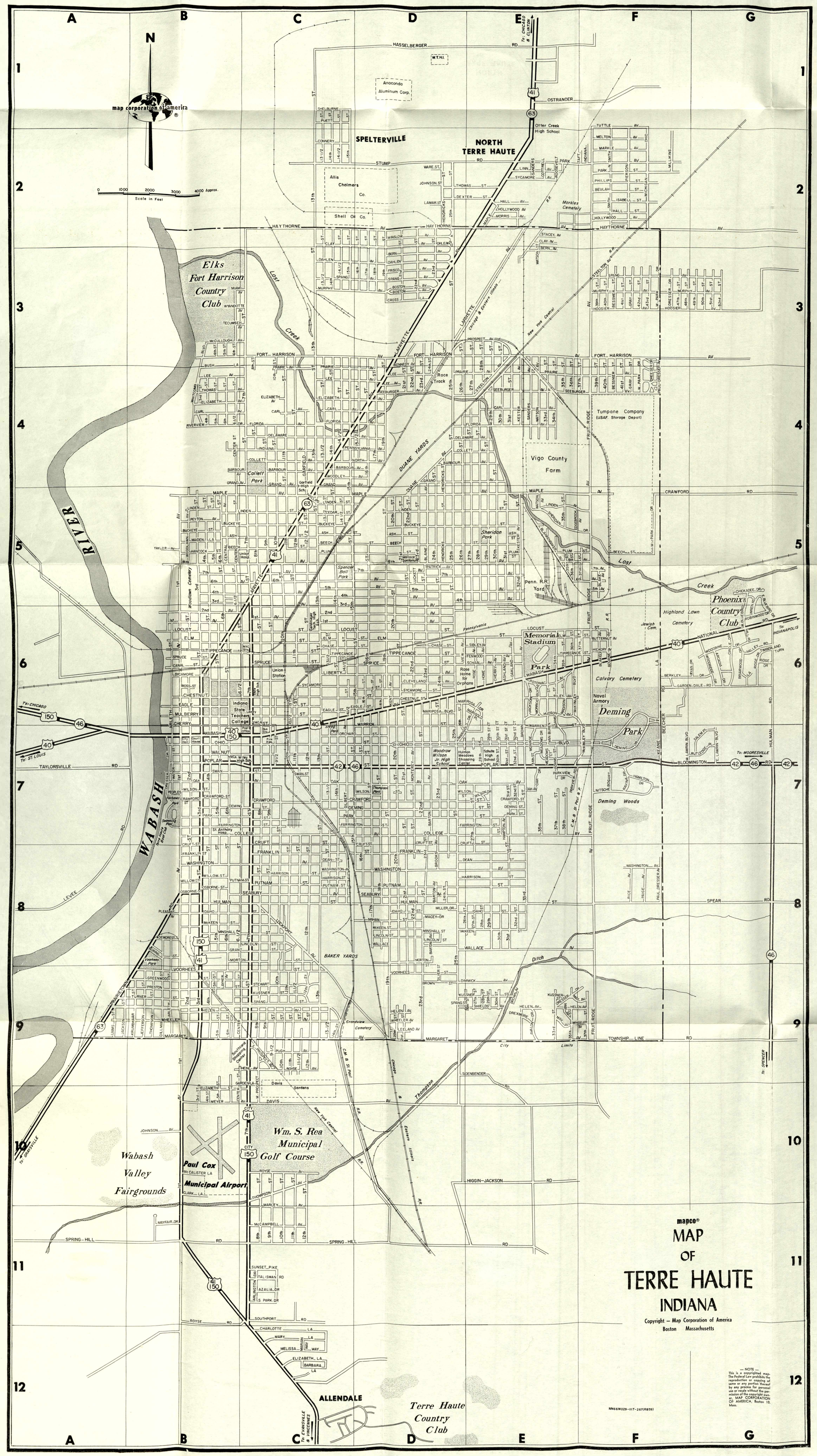

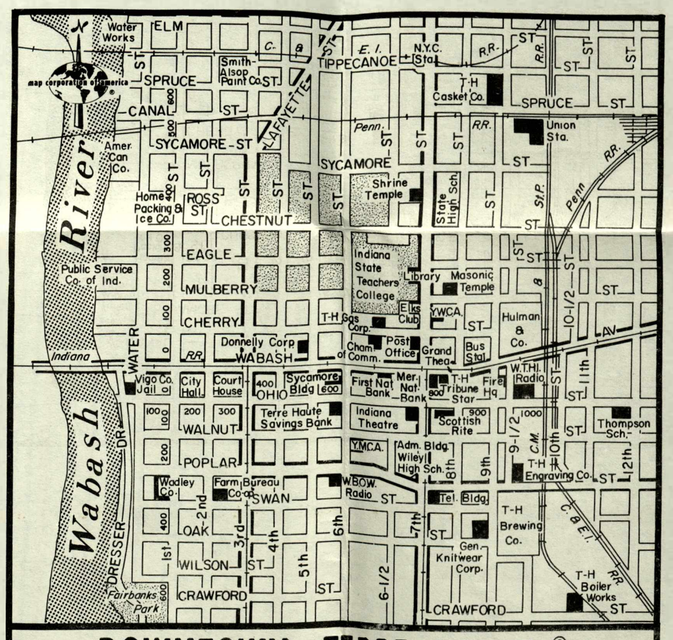

Map Index

TERRE HAUTE

Adams - 6E
Arcadia Dr - 6G
Arleth - 6, 9B
Arlington Dr - 11C
Ash - 5B-E
Ashland Av - 6E
Avalon Dr - 9E
Azalia Dr - 11C
Barbara La - 12C
Barbour Av - 4B-D
Barton Av - 7-9D
Beech - 5B-D, F
Beecher Rd - 6-7F
Berkley Dr - 6F
Bern Av - 3DE
Bessemer - 3-4F
Beulah - 2F
Blaine Av - 5D
Blankenbaker Av - 5E
Blakely Av - 6F
Bloomington Rd - 7FG
Bluebird Dr E - 5-6G
Bluebird Dr W - 5G
Bogart Dr - 7F
Boring - 8B
Boston Av - 3D
Bourne Av - 6F
Briarwood Dr - 6G
Brooks Av - 8D
Brown Av - 7-9E
Brown - 9D
Buckeye - 5B-D
Bush La - 3B
Butternut Av - 6F
Canal - 6B
Carl Av - 4B-D
Cedar - 5C
Center - 3-10B
Central Av - 5B
Charlotte La - 12C
Chase - 6CD
Cherry Av - 6E
Cherry - 6B
Chestnut - 6B-D
Chickadee Dr - 5G
Circle Dr - 6G
Clark La - 10B
Clay Av - 2C-E
Cleveland Av - 6D
College Av - 7B-D
Collett Av - 4C
Connery - 2C
Cottrell - 2E
Crawford Rd - 5F
Crawford - 7B-E
Cross La - 3D
Cruft - 7B-E
Dahlen Av - 3CD
Davis Av - 10C
Dean - 8C-E
Delaware Av - 4C, E
Deming Dr - 7F
Deming - 7B-E
Demorest - 8A
Dexter - 2DE
Dillman - 9C
Dimmick Av - 9DE
Dresser Dr - 3-4F, 9E, 7A
Drexmore - 9E
Duane Av - 4-5D
Eagle - 6B-D
Edgebrook Av - 5E
Elizabeth Av - 4B-D
Elizabeth La - 12C
Elizabeth - 10B
Elm - 6B-E
Farrington - 7B-E
Fenwood Av - 6E
Florida Av - 4B-D
Ft Harrison Av - 3C-F
Franklin - 8B-D
Frisco Av - 3D
Fruitridge Av - 4-9F
Garden La - 9C
Gardendale Rd - 6FG
Garfield - 4C
Gilbert Av - 7C
Grand Av - 4B-D
Grant - 8B
Gray - 3-4F
Greenwood - 9B
Hall Av - 2E
Hall - 2F
Hamilton Dr - 7F
Hampton Av - 7E
Hancock - 5B
Harrison - 8C-E
Hasselberger Rd - 1D
Haythorne Av - 2C-F
Heinl Av - 9C
Helen Av - 9B, D, F
Hendricks - 2-5D
Hickory Av - 6F
Higgin-Jackson Rd - 10E
Hill Rd - 6G
Hollywood Av - 2EF
Home Av - 6E
Hoosier Av - 3FG
Hudson Av - 6E
Hulman Rd - 7G
Hulman - 8B-D
Idaho - 8B, D, E
Ijams - 9A
Indiana Av - 4C
Indiana - 2F
Isabell Av - 2F
Jackson Dr - 6E
Jackson - 9A
Jefferson - 9B
Johnson Av - 10B
Johnson - 2D
Keane La - 7F
Kennedy Av - 3D
Kester Av - 4-5E
Krumbhaar - 9B
Kussner - 9C, E
Lafayette Av - 3D-5C
Lamar - 2D
Lawrin Blvd E - 7G
Lawrin Blvd W - 7F
Layher - 9B
Lee Av - 4B-D
Leeland - 9D
Levee Rd - 8A
Liberty Av - 6C
Lincoln - 8B-D
Linden Av - 5E
Linden - 5B-D
Linn Av - 2E
Lockport - 8C
Locust - 6B-E
Luckett - 5D
Madison - 6E
Mahan - 8D
Maiden La - 5B
Maple Av - 5B-E
Maple - 2E
Margaret Av - 9B-D
Marian Wy - 12C
Marigold Dr - 6-7E
Marigold Pl - 6E
Mariposa Blvd - 6D
Mariposa Dr - 6DE
Markle Av - 2F
Marley Av - 10C
Mary La - 12C
May Av - 9E
Mayfair Dr - 11B
McCalister La - 11B
McCampbell Av - 11C
McCullough Av - 3B
McKeen - 8B-E
McKinley Blvd - 6E-7F
Meadows Ct - 7E
Meadows Dr - 7E
Melissa Wy - 12C
Melton Av - 2F
Meyer Av - 10B
Miami Av - 3B
Michigan - 2F
Miller Dr - 8D
Millikins - 2F
Minshall - 8B-D
Monroe Blvd - 6E
Monterey Av - 7D
Morris Av - 2F
Morton - 8B-D
Mulberry - 6B
Murphy Av - 3C, F
National Rd - 6G
Nitsche Dr - 7F
North Av - 3D
Oak Av - 7B-E
Oakland Av - 6E
Ohio Blvd - 7D
Ohio- 2F, 7B
Orchard - 7C
Orleans - 2D
Osborne - 8B
Ostrander - 1E
Paige Av - 8F
Park Av - 2E
Park Dr S - 11C
Park Dr W - 3, 5F
Park - 2F, 7B-E
Parkview Dr - 7E
Parkview Rd - 7E
Patrick Av - 5D
Paul Dresser Av - 4, 7F
Pennsylvania Av - 3CD
Peoples - 7B
Peyton Av - 5B
Phillips - 2F
Pierson - 2E
Pleasant - 8B
Plum - 5C, E
Poplar - 7B-E
Potomac Av - 6E
Prairie Av - 4C, E
Prairieton Rd - 9A
Preston - 9B
Prospect Av - 3E
Prospect E - 9C
Prospect W - 9, 10C
Puett - 7C
Pugh Av - 9C
Putnam - 8B-D
Ravina Dr - 7F
Rice Av - 8F
Ridge Dr - 6G
Riverview Dr - 4B
Riley Av - 6E
Robinwood Dr - 6G
Roosevelt - 2E
Rose Av - 6E
Ross - 6B
Royse Av - 10C
Royse Rd - 11B
Rutledge Pl - 7G
Ryan Dr - 6G
Salem Pl - 7G
Sanders Av - 2, 4E
Schaal Av - 6E
Seabury - 8C, D
Seeburger Av - 4DE
Shelburne - 1C
Sheridan Dr - 5E
Shields Av - 9E
Sibley Av - 6E
Sidenbender Rd - 9E
Silver - 9D
Smith N - 2F
Smith S - 2F
Southport Rd - 11C
Spang Av - 3CD, F
Spang - 9CD
Spear Rd - 8G
Spring Hill Rd - 11A-C
Spruce - 6B-D
Stacey Av - 2E
Steelton Av - 3F, 4E
Stewart - 9C
Stump Rd - 2D
Sunset Pike - 11C
Swan - 7BC
Sycamore Av - 2E
Sycamore - 6B-D
Taft - 2F
Talisman Rd - 11C
Taylor Av - 5B
Taylorsville Rd - 7A
Tecumseh Av - 3B
Thomas Av - 4B
Thomas - 2DE
Thompson Av - 10C
Thompson - 9B
Timberlane Turn - 6G
Tippecanoe - 6B-E
Township Line Rd - 9F
Turner - 9B
Tuttle Av - 1F
Valley Rd - 6G
Van Buren - 7E
View Av - 6D
Voorhees - 9B-D
Wabash Av - 7B, 6E
Wallace Av - 8DE
Walnut - 7B
Ware - 2D
Warren - 6CD
Washington Av - 7B-D
Water - 7B
Watson - 3E
Watson Av - 4-5E
Wheeler Av - 9B, D, F
Whitcomb Av - 4B
Willow - 8B
Wilson Dr - 7E
Wilson - 7B-E
Winslow Av - 2D
Woodbine Dr - 6G
Woodbine Bridge Dr - 6G
Woodlawn Av - 5B
Woodley Av - 4C
Wren Rd - 5-6G
Wyandotte Av - 3B
1st Av - 5-11B, 6B-C
2nd Av - 6BC
2nd - 7-9B
3rd Av - 5BC
3rd - 4, 5, 9, 10B
4th Av - 5B-D
4th - 3, 4, 5, 9, 10B
5th Av - 5CD, F
5th - 3-10B
6th Av - 5B, F
6th - 3-9B
6 1/2 - 4-8B
7th Av - 5B-D, F
7th - 4-10C
8th Av - 5B-D, E
8th - 3-11C
9th - 4-11C
9 1/2 - 7, 9C
10th - 4-11C
10 1/2 - 7C
11th - 4-11C
11 1/2 - 9C
12th - 5-9C
12 1/2 - 5C
13th - 2-9C
13 1/2 - 2-9C
14th - 2-9C
14 1/2 - 2-6C
15th - 2-7C
15 1/2 - 4D
16th - 3-8D
17th - 3-8D
18th - 3-8D
19th - 3-9D
20th - 5-9D
21st - 3-9D
22nd - 3-8D
23rd - 3-9D
24th - 3-8D
25th - 2-8D
26th - 4-9D
27th - 4-9E
28th - 4-9E
29th - 4-9E
29th St Ct - 7E
30th - 4-9E
30th St Ct - 7E
31st - 4-8E
31st St Ct - 7E
32nd - 5-8E
32nd St Ct - 7E
33rd - 4-9E
34th - 4-7E
35th - 4-9E
36th - 4-6E
37th - 4-9F
39th - 3-4F
40th - 3-4F
41st - 3-4F
42nd - 3F
43rd - 3F
47th - 3F
48th - 3F
49th - 3G
50th - 3G
51st - 3G
52nd - 3G

Points of Interest

Allis Chalmers Co - 2C, D
Anaconda Aluminum Corp - 1D
Baker Yards - 8C
Bus Station - 7C
Calvary Cemetery - 6F
City Hall - 7B
Collett Park - 4C
Court House - 7B
Davis Gardens - 9, 10C
Deming Park - 6-7F
Duane Yards - 4D
Elks Fort Harrison Country Club - 3B
Fairbanks Park - 7B
Fire Headquarters - 7C
Garfield High School - 4-5C
Gerstmeyer Tech High School - 6C
Grandview Cemetery - 9CD
Highland Lawn Cemetery - 6FG
Hulman Meadows Shopping Center - 7DE
Indiana State Teachers College - 6BC
Jewish Cemetery - 6F
Library - 6C
Markles Cemetery - 2E
Memorial Stadium Park - 6E
Naval Armory - 6F
N Y C R R Station - 6C
Paul Cox Municipal Airport - 10B
Pennsylvania R R Yard - 5E
Phoenix Country Club - 5-6G
Post Office - 7C
Race Track - 4D
Rose Home for Orphans - 6DE
St Anthony Hospital - 7B
Schulte High School - 7E
Shell Oil Company - 2C, D
Sheridan Park - 5E
Southland Shopping Center - 4B
Spencer Ball Park - 5C
State High School - 6C
Steeg Park - 7C
Swimming Pool - 7B
Terre Haute Boat Club - 7B
Terre Haute Country Club - 12B
Thompson Park - 7D
Tumpane Company (USAF Storage Depot) - 4F
Union Hospital - 5C
Union Station - 6C
Vigo County Farm - 4E
W T H I (Radio Station Transmitter) - 1D
Wabash Valley Fair Grounds - 10B
Wallace Sanitorium - 5D
William S Rea Municipal Golf Course - 10C
Wiley High School - 7BC
Woodlawn Cemetery - 5B
Woodrow Wilson Junior High School - 7DE
YMCA - 7B
YWCA - 6C

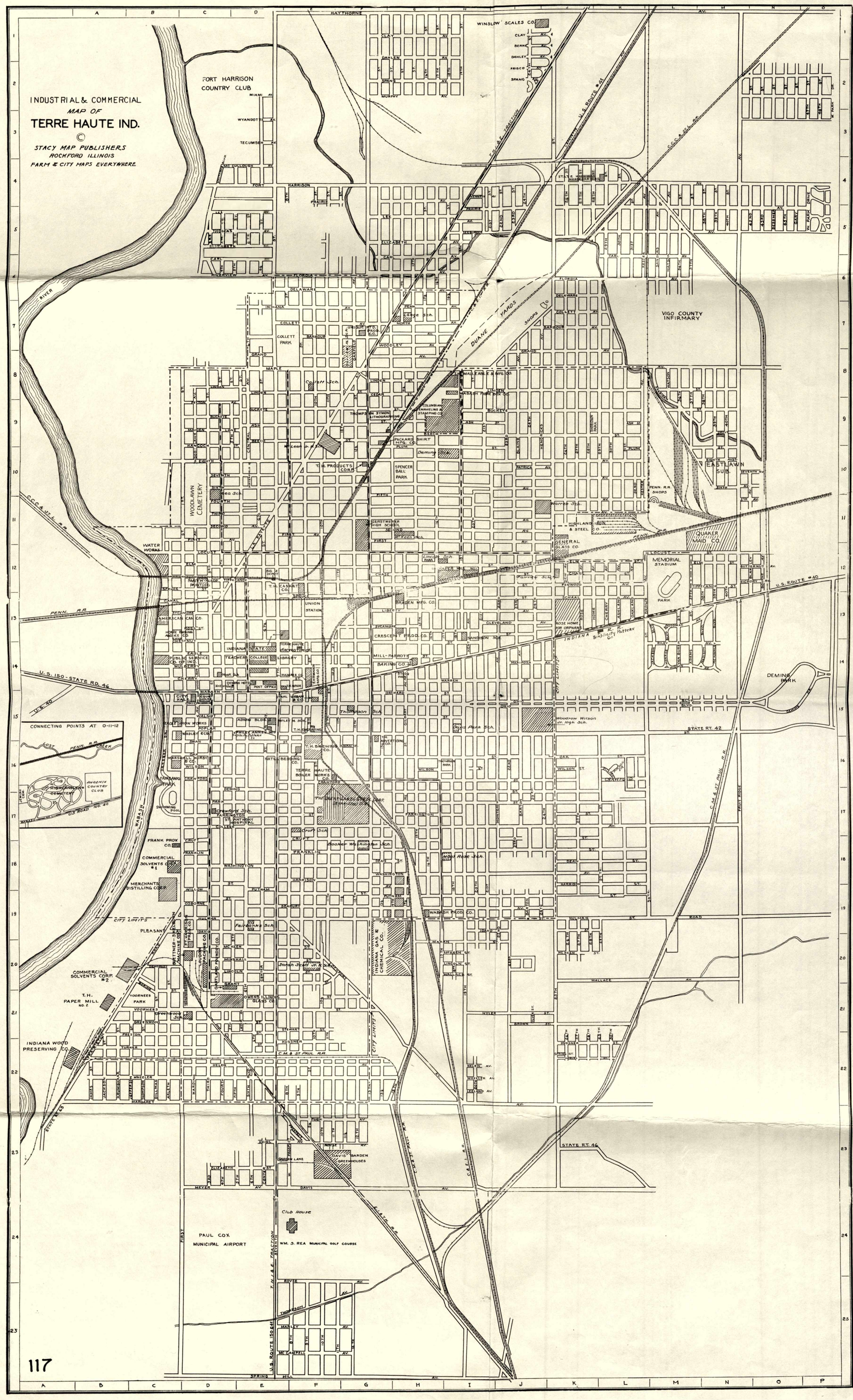

STREET INDEX

Adams St.	M-14
Arleth St.	B-22
Ash St.	D-9
Ashland Ave.	K-13
Barbour Ave.	E-7
Barton Ave.	J-19
Beech St.	D-9
Berne Ave.	I-1
Blaine Ave.	I-10
Boring Ave.	B-21
Bourne Ave.	N-12
Boyse Ave.	E-23
Brown St.	I-21
Bruce St.	E-13
Butternut Ave.	N-12
Buckeye St	C-9
Canal St.	B-13
Carl St.	K-6
Cedar St.	F-8
Center St.	D-20
Central Ave.	D-10
Chase St.	F-12
Cherry St.	C-14
Cherry Ave.	K-13
Chestnut St.	C-13
Clay Ave.	F-1
Cleveland Ave.	I-14
College Ave.	C-17
Collett St.	E-7
Crawford St.	C-16
Cruft St.	E-18
Dahlen Ave.	F-1
Davis St.	E-23
Dean St.	K-18
Delaware Ave.	E-6
Deming St.	D-16
Demorest St.	B-20
Dillman St.	B-22
Eagle St.	B-14
Eighteenth St.	H-14
Eighth St.	E-22
Eighth Ave.	C-10
Eleventh St.	F-23
Eleventh & Half	F-23
Elm St.	M-12
Elizabeth St.	G-23
Farrington St.	C-17
Fenwood St.	J-12
Fifteenth St.	H-6
Fifth St.	D-22
Fifth Ave.	D-4
First St.	G-11
First Ave	C-11
Florida Ave.	E-6
Fortieth St.	M-13
Fort Harrison Ave.	D-4
Fourteenth St.	G-3-19
Fourteenth & Half	G-19
Fourth St.	D-22
Fourth Ave.	D-22
Forty-Seventh St	D-2
Forty-Eighth St.	D-2
Franklin St.	E-18
Fruitridge Ave.	N-17
Garden Lawn	E-23
Garfield Ave.	F-7
Gilbert Ave.	H-15
Grand Ave.	D-8
Grant St.	D-20
Greenwood St.	B-22
Hancock St.	C-9
Harding Ave.	C-22
Hawthorne St.	G-1
Heinl Ave.	D-23
Helen Ave.	D-22
Harrison St.	F-1
Harrison Ave.	K-19
Hendricks St.	I-9
Hickory Ave.	N-12
Home Ave.	J-13
Hudson Ave.	L-14
Hulman St.	D-19
Hyler St.	I-21
Idaho St.	C-19
Indiana Ave.	E-7
Jackson St.	A-22
Jackson Blvd.	L-14
James St.	A-22
Jefferson St.	B-22
Kennedy Ave.	H-4
Kent Ave.	H-13
Kester St.	K-10
Krumbhaar St.	B-22
Kusener St.	J-22
LaFayette St.	D-12
Layer Ave.	D-21
Lee St.	D-5
Liberty Ave.	G-13
Lincoln St.	D-20
Linden St.	E-8
Lockport Ave.	F-20
Locust St.	D-12
McCampbell Ave.	B-25
McCullough St.	D-4
McKeen St.	D-20
McKinley Blvd.	M-14
Madison Blvd.	M-14
Mahan St.	G-20
Maiden Lane	C-9
Marley Ave.	E-25
Maple Ave.	E-8
Margaret Ave.	B-22
Mariposa Ave.	I-14
Miami Ave.	D-2
Minshall St.	D-20
Monroe Blvd.	L-14
Monterey Ave.	J-17
Morton St.	E-21
Mulberry St.	B-14
Murphy Ave.	G-2
Myers Ave.	C-23
Ninth St.	E-22
Nine & Half St.	E-16
Ninteenth St.	H-12
North Ave.	G-7
Oak St.	C-16
Oakland Ave.	K-13
Ohio St.	C-15
Orchard St.	G-15
Osborne St.	C-19
Park St.	D-17
Park Drive W.	O-2
Patrick St.	I-10
Pennsylvania Ave.	G-7
Peyton Ave.	C-9
Pleasant Ave.	C-19
Plum St.	G-9
Poplar St.	C-15
Porterfield St.	D-10
Potomac St.	L-13
Prairie Ave.	E-4
Prairieton Road	B-21
Preston St.	B-22
Prospect Ave.	E-23
Prospect St. W.	E-23
Pugh Ave.	E-23
Putnam St.	D-18
Riley Ave.	L-14
Riverview Ave.	D-6
Rose Ave.	J-13
Ross St.	C-13
Royse Ave.	E-25
Sanders St.	L-6
Schaal St.	J-13
Seabury Ave.	E-19
Seeburger St.	H-5
Second Ave.	B-11
Seventeenth Ave.	H-14
Seventh St.	E-14
Seventh Ave.	D-10
Sheridan Dr.	K-8
Shields St.	J-22
Silver St.	I-21
Six & Half St.	D-15
Sixteenth St.	H-11
Sixth Blvd.	D-22
Sixth St.	D-22
Spang Ave.	F-2
Spring Hill Ave.	D-25
Spruce St.	E-12
Stewart St.	E-21
Swan St.	C-15
Sycamore St.	C-13
Tenth St	E-23
Tenth & Half St.	E-21
Tecumseh Ave.	D-3
Third St.	C-22
Third Ave.	D-11
Thirteenth St.	F-14
Thirteenth &Half	G-19
Thirtieth St.	K-19
Thirty-First St.	K-16
Thirty-Second St.	K-6
Thirty-Fifth St.	L-6
Thirty-Sixth St.	M-6
Thirty-Seventh St.	M-13
Thirty-Eighth St.	M-13
Thirty-Ninth St.	M-13
Thomas Ave.	D-5
Thompson St.	B-22
Thompson Ave.	E-25
Tippecanoe St.	M-12
Turner St.	B-2
Twelfth St	F-23
Twelfth & Half St.	F-10
Twentieth St.	H-11
Twenty-First St.	H-13
Twenty-Second St.	J-21
Twenty-Third St.	J-20
Twenty-Fourth St.	J-19
Twenty-Fifth St.	J-21
Twenty-Sixth St.	K-22
Twenty-Seventh St.	J-22
Twenty-Eighth St.	J-22
Twenty-Ninth St.	J-22
Van Buren St.	M-14
View Ave.	J-12
Voorhees St.	B-21
Wabash Ave.	C-15
Wallace Ave.	N-20
Walnut St.	C-15
Warren Ave.	I-14
Washington Ave.	G-18
Water St.	C-13
Watson Ave.	L-6
Witcome Blvd.	C-4
Wheeler St.	C-22
Willow St.	C-19
Wilson St.	C-16
Woodlawn St.	C-14
Woodley St.	G-7
Wyandotte Ave.	D-3

TERRE HAUTE, INDIANA.

NORTH TERRE HAUTE
(MAP AT BOTTOM OF SHEET)

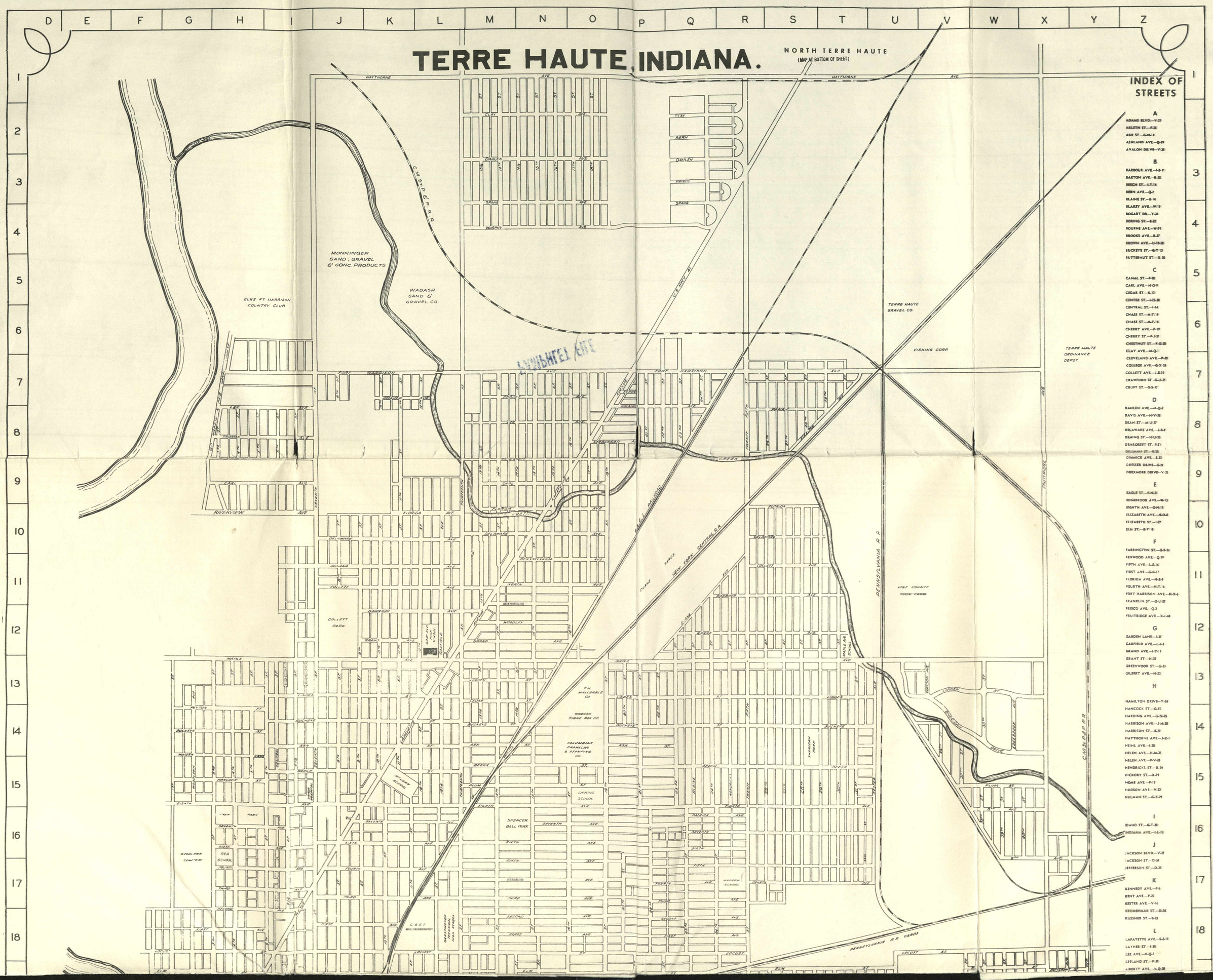

INDEX OF STREETS

A

ADAMS BLVD.—V-21
ARLETH ST.—P-25
ASH ST.—G-N-14
ASHLAND AVE.—Q-19
AVALON DRIVE—V-35

B

BARBOUR AVE.—L-S-11
BARTON AVE.—R-25
BEECH ST.—G-T-14
BERN AVE.—Q-2
BLAINE ST.—R-14
BLAKEY AVE.—W-19
BOGART DR.—Y-34
BORING ST.—E-22
BOURNE AVE.—W-19
BROOKS AVE.—R-27
BROWN AVE.—U-18-30
BUCKEYE ST.—G-T-13
BUTTERNUT ST.—X-18

C

CANAL ST.—F-30
CARL AVE.—H-O-9
CEDAR ST.—K-13
CENTER ST.—L-25-30
CENTRAL ST.—L-14
CHASE ST.—M-T-19
CHASE ST.—M-T-18
CHERRY AVE.—P-19
CHERRY ST.—F-J-21
CHESTNUT ST.—F-O-20
CLAY AVE.—M-Q-1
CLEVELAND AVE.—P-28
COLLEGE AVE.—G-X-26
COLLETT AVE.—J-S-10
CRAWFORD ST.—G-U-25
CRUFT ST.—G-S-22

D

DAHLEN AVE.—M-Q-2
DAVIS AVE.—H-V-28
DEAN ST.—M-U-27
DELAWARE AVE.—J-S-9
DEMING ST.—H-U-25
DEMORSET ST.—P-21
DELIGNAR ST.—R-35
DIMMICK AVE.—S-33
DRESSER DRIVE—G-26
DREXMORE DRIVE—V-35

E

EAGLE ST.—P-N-21
EDGEBROOK AVE.—W-13
EIGHTH AVE.—G-N-15
ELIZABETH AVE.—H-O-8
ELIZABETH ST.—I-27
ELM ST.—G-Y-18

F

FARRINGTON ST.—G-S-36
FENWOOD AVE.—Q-19
FIFTH AVE.—L-S-16
FIRST AVE.—G-R-17
FLORIDA AVE.—H-S-8
FOURTH AVE.—H-T-16
FORT HARRISON AVE.—H-X-6
FRANKLIN ST.—G-U-27
FRISCO AVE.—Q-3
FRUITRIDGE AVE.—X-1-46

G

GARDEN LANE—J-27
GARFIELD AVE.—L-6-3
GRAND AVE.—I-T-11
GRANT ST.—H-22
GREENWOOD ST.—G-33
GILBERT AVE.—N-23

H

HAMILTON DRIVE—Y-36
HANCOCK ST.—G-15
HARDING AVE.—G-23-25
HARRISON AVE.—J-46-28
HARRISON ST.—S-29
HAYTHORNE AVE.—J-Z-1
HEINL AVE.—I-38
HELEN AVE.—H-M-35
HELEN AVE.—P-V-23
HENDRICKS ST.—R-14
HICKORY ST.—X-19
HOME AVE.—P-19
HUDSON AVE.—V-22
HULMAN ST.—G-Z-29

I

IDAHO ST.—G-T-38
INDIANA AVE.—L-L-10

J

JACKSON BLVD.—V-21
JACKSON ST.—D-34
JEFFERSON ST.—O-25

K

KENNEDY AVE.—P-4
KENT AVE.—P-22
KESTER AVE.—V-16
KRUMBHAAR ST.—D-36
KUSSNER ST.—S-33

L

LAFAYETTE AVE.—S-2-19
LAYMER ST.—L-35
LEE AVE.—M-Q-7
LEILAND ST.—P-35
LIBERTY AVE.—N-Q-20

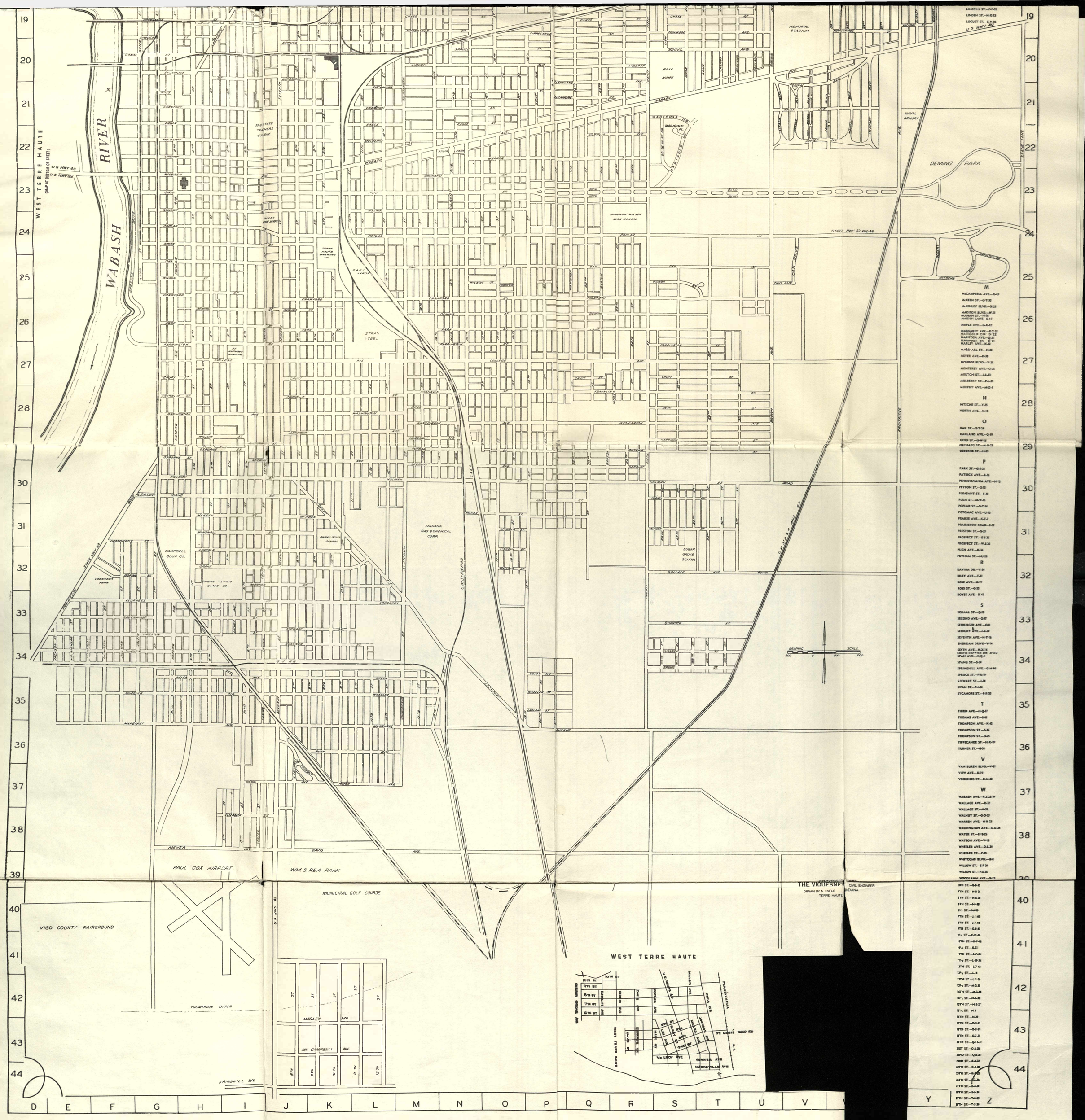
WEST TERRE HAUTE
(MAP AT BOTTOM OF SHEET)
WABASH RIVER
U.S. HWY 40
U.S. HWY 150
INDIANA STATE TEACHERS COLLEGE
WILEY HIGH SCHOOL
TERRE HAUTE HARDWARE CO.
STRAN STEEL
ST. ANTHONY HOSPITAL
ROSE HOME
MEMORIAL STADIUM
NAVAL ARMORY
DEMING PARK
WOODROW WILSON HIGH SCHOOL
STATE HWY 42 AND 46
INDIANA GAS & CHEMICAL CORP.
CAMPBELL SOUP CO.
SUGAR GROVE SCHOOL
VOORHEES PARK
PAUL COX AIRPORT
WM. S. REA PARK
MUNICIPAL GOLF COURSE
VIGO COUNTY FAIRGROUND
THOMPSON DITCH
SPRINGHILL AVE
U.S. HWY 150
C.I.&T.-P.&P.R.R.
C.M.&S.P. RR
GRAPHIC SCALE
500 0 500 1000
LINCOLN ST.—F-P-32
LINDEN ST.—H-X-13
LOCUST ST.—G-Y-15
U.S. HWY 40
M
McCAMPBELL AVE.—K-43
McKEEN ST.—G-T-30
McKINLEY BLVD.—X-21
MADISON BLVD.—W-21
MAHAN ST.—N-30
MAIDEN LANE—G-16
MAPLE AVE.—G-X-17
MARGARET AVE.—E-Z-35
MARIGOLD DR. D-22
MARIPOSA AVE.—Q-21
MARIPOSA DR. D-21
MARLEY AVE.—K-42
MARSHALL ST.—H-32
MEYER AVE.—H-38
MONROE BLVD.—V-21
MONTEREY AVE.—O-25
MORTON ST.—J-L-33
MULBERRY ST.—F-L-21
MURPHY AVE.—H-Q-4
N
NITSCHE ST.—Y-25
NORTH AVE.—H-10
O
OAK ST.—G-T-26
OAKLAND AVE.—Q-19
OHIO ST.—G-W-22
ORCHARD ST.—H-O-22
OSBORNE ST.—H-29
P
PARK ST.—G-S-26
PATRICK AVE.—R-16
PENNSYLVANIA AVE.—N-10
PEYTON ST.—G-13
PLEASANT ST.—F-30
PLUM ST.—H-W-15
POPLAR ST.—G-T-26
POTOMAC AVE.—U-20
PRAIRIE AVE.—K-T-7
PRAIRIETON ROAD—E-32
PRESTON ST.—G-23
PROSPECT ST.—E-J-36
PROSPECT ST.—W-J-36
PUGH AVE.—K-36
PUTNAM ST.—E-U-29
R
RAVINA DR.—Y-26
RILEY AVE.—T-21
ROSE AVE.—U-19
ROSS ST.—G-20
ROYSE AVE.—K-41
S
SCHAAL ST.—Q-20
SECOND AVE.—G-17
SEEBURGER AVE.—O-8
SEEBURY AVE.—E-8-29
SEVENTH AVE.—H-T-16
SHERIDAN DRIVE—V-16
SIXTH AVE.—H-X-16
SOUTH 26TH ST. DR. S-22
SPAN AVE.—H-Q-3
SPANG ST.—S-36
SPRINGHILL AVE.—G-M-46
SPRUCE ST.—F-R-19
STEWART ST.—J-38
SWAN ST.—F-L-26
SYCAMORE ST.—F-R-20
T
THIRD AVE.—H-Q-17
THOMAS AVE.—N-8
THOMPSON AVE.—K-42
THOMPSON ST.—E-35
THOMPSON ST.—G-25
TIPPECANOE ST.—H-X-19
TURNER ST.—G-34
V
VAN BUREN BLVD.—V-21
VIEW AVE.—U-19
VOORHEES ST.—D-M-22
W
WABASH AVE.—F-Z-22-19
WALLACE AVE.—R-32
WALLACE ST.—M-32
WALNUT ST.—G-O-23
WARREN AVE.—N-R-22
WASHINGTON AVE.—G-U-28
WATER ST.—E-18-25
WATSON AVE.—V-13
WHEELER AVE.—D-L-34
WHEELER ST.—F-35
WHITCOMB BLVD.—H-8
WILLOW ST.—E-F-29
WILSON ST.—F-S-25
WOODLAWN AVE.—G-13
3RD ST.—G-S-25
4TH ST.—H-S-25
5TH ST.—H-6-28
6TH ST.—L-7-28
6½ ST.—L-6-28
7TH ST.—L-1-45
8TH ST.—J-7-44
9TH ST.—K-8-43
9½ ST.—K-21-26
10TH ST.—K-7-43
10½ ST.—K-31
11TH ST.—L-7-43
11½ ST.—L-29-36
12TH ST.—L-7-43
12½ ST.—L-16
13TH ST.—L-1-36
13½ ST.—M-3-35
14TH ST.—M-3-44
14½ ST.—N-3-35
15TH ST.—N-3-27
15½ ST.—N-9
16TH ST.—N-29
17TH ST.—O-3-22
18TH ST.—O-3-31
19TH ST.—O-7-35
20TH ST.—Q-13-31
21ST ST.—Q-8-31
22ND ST.—Q-8-30
23RD ST.—R-8-32
24TH ST.—R-8-30
25TH ST.—R-8-28
26TH ST.—S-7-30
27TH ST.—S-7-30
28TH ST.—S-7-34
29TH ST.—T-7-30
30TH ST.—T-7-34
THE VIGILSNEY
CIVIL ENGINEER
DRAWN BY A. J. NEHF
TERRE HAUTE
INDIANA
WEST TERRE HAUTE
U.S. ROUTE 40
MULBERRY AVE
PENNSYLVANIA
PARTS AVE
ST. MARYS ROAD 150
McKEEN AVE
McKEEVILLE AVE
McLEROY AVE
SUMNER AVE
WEST TERRE HAUTE
CHERRY GROVE AVE
10TH ST
9TH ST
8TH ST
7TH ST
6TH ST
DOROTHY AVE
FRESHER AVE
DAVIS AVE
MORRIS AVE
JOHNSON AVE
WALLACE AVE
MARY ST
LEE AVE
1ST
2ND
3RD
4TH
5TH
6TH
7TH
8TH
9TH
10TH
11TH
12TH
MARLEY AVE
MC CAMPBELL AVE

Map of City of Terre Haute Indiana

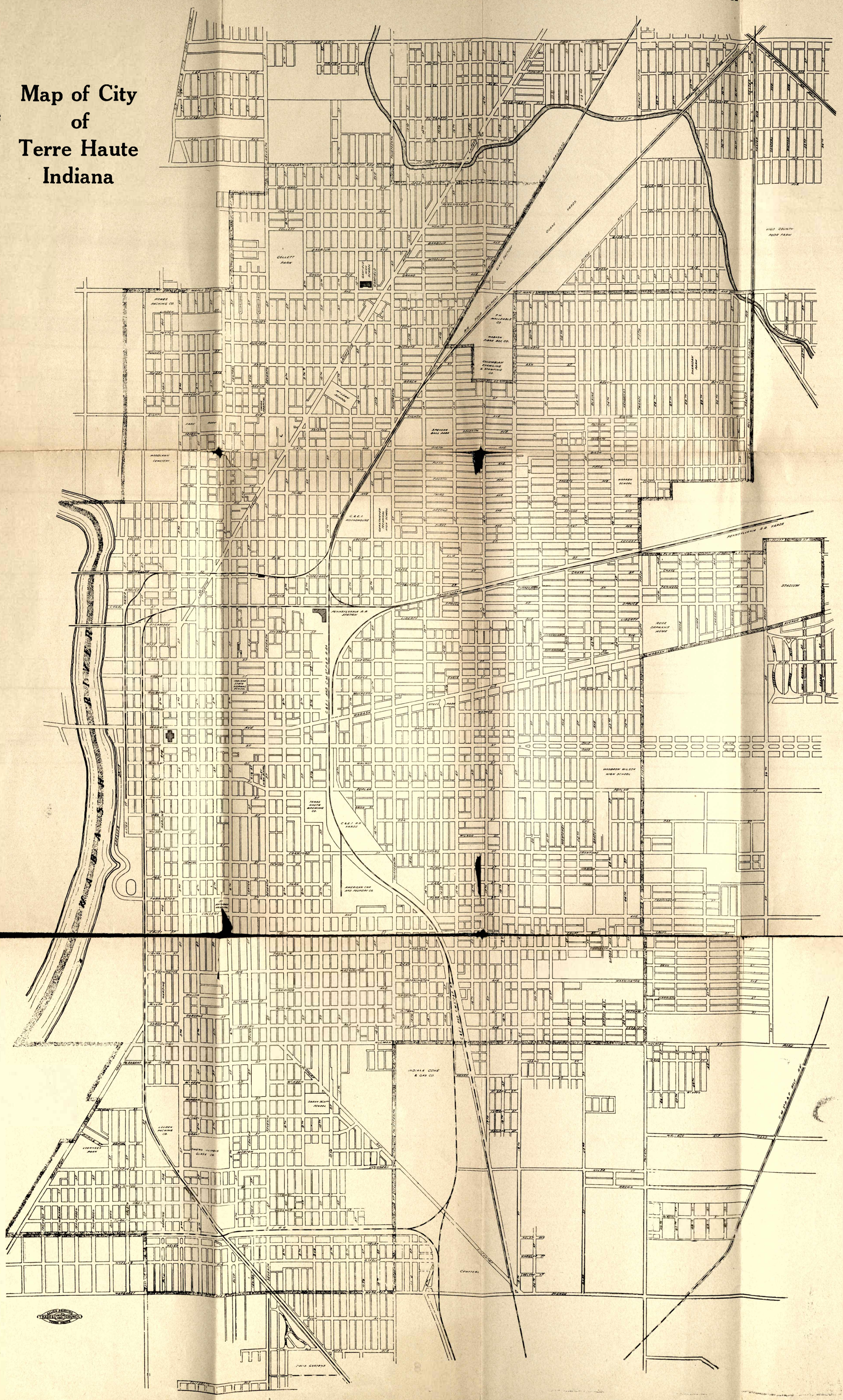

STREET DIRECTORY

Adams M-11
Arleth B-19
Ash ..... D- 6
Ashland Ave. K-10
Barbour Ave. ..... E- 4
Barton Ave. I-13
Beech ..... D- 6
Blaine ..... I- 6
Brown L-10
Buckeye ..... C- 6
Canal B-10
Carl ..... G- 2
Cedar F-5
Center, N. D-11
Center, S. D-13
Central ..... D- 6
Chase ..... F- 9
Cherry St. C-11
Cherry Ave. ..... K- 9
Chestnut C-10
Cleveland Ave. I-10
College Ave. D-14
Collett ..... D- 4
Crawford C-13
Cruft D-14
Dahlen ..... I- 9
Davis D-22
Dean G-15
Delaware Ave. ..... D- 3
Deming C-14
Demorest B-17
Eagle B-11
Dillman B-19
18th, N and S. H-14
8th, N and S. D-12
8th Ave. ..... C- 7
11th, N and S. E-11
11½ St. T-15
Elm ..... D- 9
Farrington C-14
Fenwood ..... J- 9
15th, N and S. G-11
5th St., N and S. D-11
5th Ave. ..... G- 7
1st St., N and S. B-11
1st Ave. ..... G- 8
Florida Ave. ..... D- 3
Ft. Harrison Road ..... D- 1
14th St., N and S. G-11
14½ St., N. ..... G- 6
14½ St., S. G-14
4th, N and S. C-11
4th Ave. ..... G- 7
Franklin Ave. D-15
Garfield Ave. ..... F- 5
Gilbert Ave. G-12
Grand Ave. ..... E- 5
Grant C-17
Greenwood B-18
Hancock ..... C- 6
Harding Ave. C-12
Heinl D-21
Helen C-19
Harrison Ave. D-15
Hendricks Ave. ..... J- 7
Home Ave. K-10
Hudson L-11
Hulman B-16
Idaho B-16
Indiana Ave. ..... D- 4
Jackson A-19
Jackson Blvd. L-11
Jefferson A-19
Kennedy ..... H- 1
Kent H-10
Kester ..... K- 7
Krumbhaar A-19
Lafayette C-10
Layher C-18
Lee ..... C- 1
Liberty F-10
Lincoln C-17
Linden ..... D- 5
Lockport Rd. E-17
Locust ..... B- 9
McKeen C-17
McKinley Blvd. M-11
Madison Blvd. M-11
Mahan Ave. G-17
Mariposa Ave. I-11
Miami Ave. ..... C- 9
Maiden Lane ..... C- 6
Maple Ave. ..... C- 5
Margaret Ave. B-20
Minshall C-17
Monroe Blvd. L-11
Monterey Ave. I-15
Morton D-18
Mulberry C-11
Myers Ave. B-22
19th, N and S. G-11
9th, N and S. E-11
9½ St. E-12
North Ave. ..... G- 4
Oak C-13
Oakland Ave. L-10
Ohio B-12
Orchard G-11
Osborne B-16
Park B-14
Patrick ..... I- 7
Pennsylvania Ave. ..... G- 3
Plum ..... F- 6
Poplar B-12
Potomac L-10
Prairie Ave. ..... H- 1
Prairieton Rd. B-16
Preston B-19
Prospect Ave. E-21
Pugh Ave. E-20
Putnam D-16
Riley Ave. L-10
Riverview Ave. ..... C- 3
Rose Ave. J-10
Ross B-10
Royse Ave. E-21
Schaal Ave. J-10
Seabury Ave. D-16
2nd St., N (See Woodlawn Ave.)
2nd St., S (See Harding Ave.)
2nd Ave. ..... G- 8
17th, N and S. H-11
7th Ave. ..... C- 8
7th St., N and S. D-12
Sibley Ave. ..... K- 9
16th St., N and S. G-11
6th St., N and S. D-11
6th Ave. ..... G- 7
Spang Ave. J-19
Spruce ..... D- 9
Stewart Ave. D-19
Swan D-13
Sycamore B-10
10th St., N and S. E-12
3rd St., N and S. C-12
3rd Ave. ..... D- 8
13th St., N and S. F-11
13½ St., N and S. F-11
30th St., N. ..... K- 7
30th St., S. K-12
Thomas Ave. ..... C- 2
Thompson St. B-19
Thompson Ave. H-13
Tippecanoe ..... B- 9
Turner B-19
12th St., N and S. F-11
20th St., N. ..... H- 8
20th St., S. H-11
21st St., N and S. I-11
22nd St., N and S. I-11
23rd St., N and S. I-11
24th St., N and S. J-11
25th St., N and S. J-10
26th, N and S. J-11
27th St., N and S. K-10
28th St., N and S. K-10
29th ..... K- 7
Van Buren L-11
View Ave. ..... J- 9
Voorhees B-18
Wabash Ave. B-11
Walnut B-12
Warren G-11
Washington Ave. B-15
Water, N and S. B-11
Wheeler B-20
Willow B-16
Wilson B-13
Woodlawn Ave. ..... B- 9
Woodley Ave. ..... G- 4

Vigo County Public Library Maps (TH) Community Affairs File

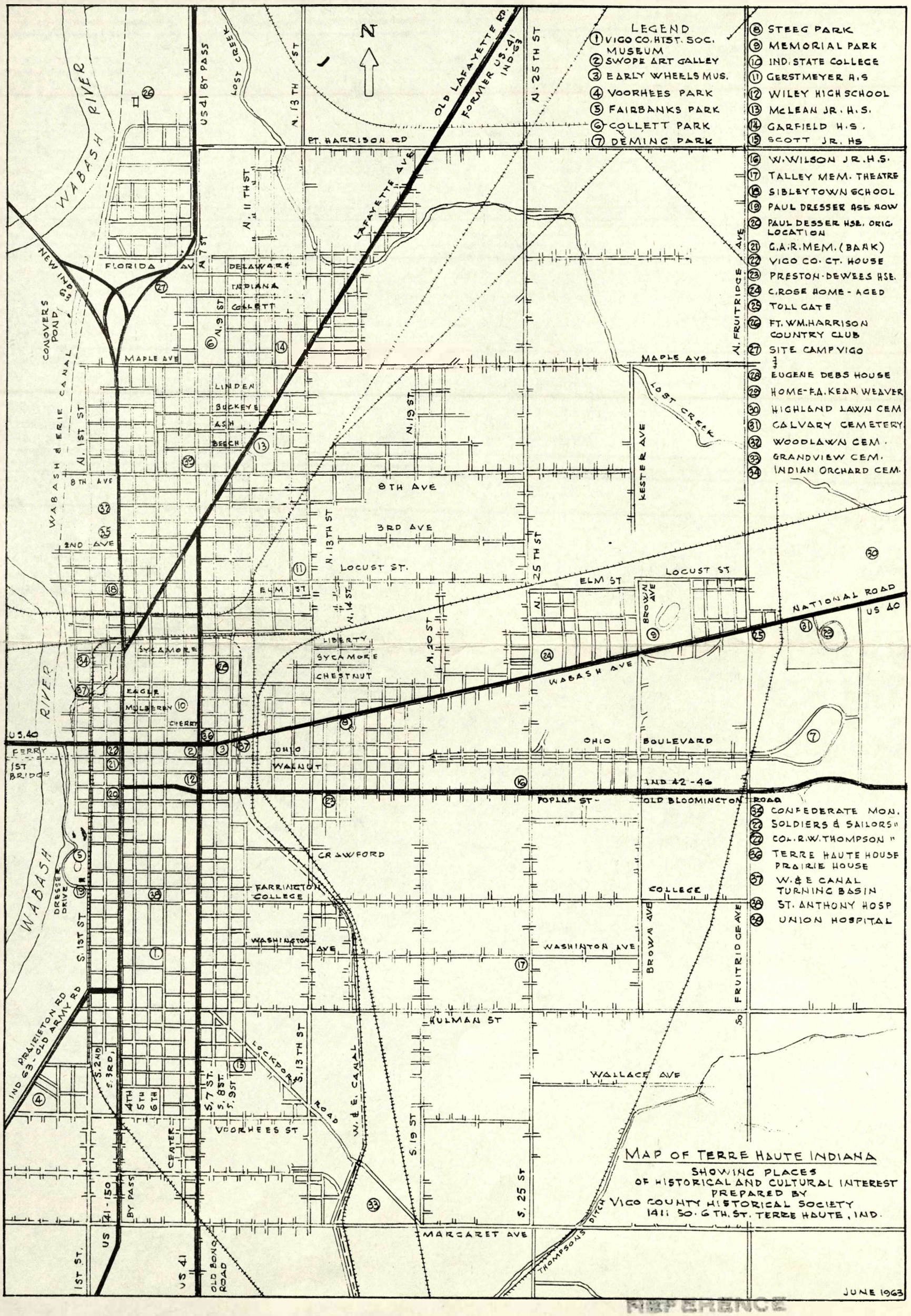

REFERENCE
DO NOT CIRCULATE

TERRE HAUTE

Rich in

NATURAL RESOURCES

Lincoln Fairbanks Main. Libran
REFERENCE
DO NOT CIRCULATE

COAL -- CLAY -- SAND -- GRAVEL -- WATER

COAL..... Terre Haute is the center of the Southwestern Indiana Coal Fields.

WATER..... In addition to the Wabash River with its abundant flow, Terre Haute has a great underground stream of uniformly cold water valuable in the manufacture of chemicals, in distillation processes, in the preserving of food, and for many other important industrial uses.

COAL & WATER... in great quantities and immediately adjacent to each other at Terre Haute makes possible the production of **cheap power.**

CHEAP POWER.... Is most essential to all types of manufacturing plants.

SAND, GRAVEL AND CLAY..... Are available in large quantities in Terre Haute.

LOCATION: Terre Haute, Indiana is a city in the central western part of the State of Indiana on the east banks of the Wabash River, midway between its head waters and mouth. It is within approximately 40 miles of the center of population of the United States and is strategically located with regards to a number of the major cities of the United States such as Chicago, 178 miles; St. Louis, 160 miles; Cincinnati, 183 miles and Louisville, 178 miles. Altitude 498 feet.

CLIMATE: The city is in a region of intermediate climate which is characterized as having short cold winters and long hot summers with an average summer rainfall of from 10 to 13 inches.

POPULATION: City 70,000, metropolitan area 85,000, county 105,000, within a radius of 50 miles 500,000. The population of the city comprises: native born white, 91.6%, Negro, 5.4%, foreign born white, 3%.

INDUSTRY: Manufactured products: Bread, bakery products and other food products, flour, grain, feed, dairy products, liquors, malt beverages, soft drinks, meat packing, baskets, caskets, furniture, fibre board and containers, inks, chemicals, adhesives, drugs, paints and protective coatings, products from coal, glass and glass containers, clay products, iron and steel products, brass, malleable iron, aluminum and gray iron castings, sheet metal and sheet metal products, machinery, scales, heating equipment, mattresses, bed springs, wooden barrels, plastic products, tin containers, wood novelties, concrete products, truck bodies, clothing, patterns, ice, tents and awnings, advertising posters, gummed labels and asphaltic and other road materials. Other industries: Coal, sand and gravel, fruit and vegetable canning, packing of spices and coffee, packing of poultry and eggs, fabricating of textile products, saw and planing mills, wood preserving, printing and radio assembly.

TERRE HAUTE

TRANSPORTATION TO EVERYWHERE

"No Bottleneck"

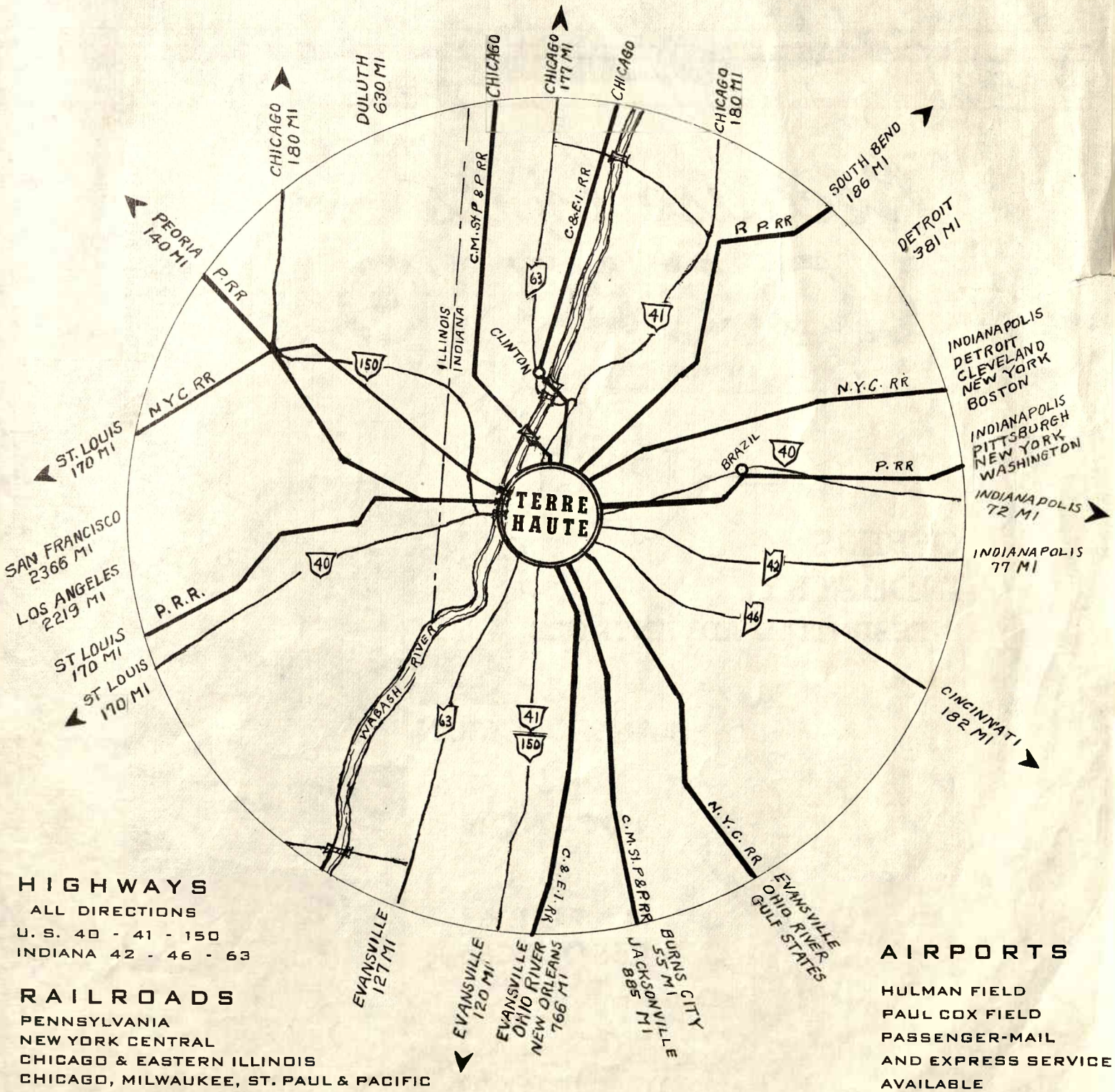

HIGHWAYS

ALL DIRECTIONS

U. S. 40 - 41 - 150

INDIANA 42 - 46 - 63

RAILROADS

PENNSYLVANIA

NEW YORK CENTRAL

CHICAGO & EASTERN ILLINOIS

CHICAGO, MILWAUKEE, ST. PAUL & PACIFIC

AIRPORTS

HULMAN FIELD

PAUL COX FIELD

PASSENGER-MAIL

AND EXPRESS SERVICE

AVAILABLE

From Terre Haute Great National Railroads, Airways and Highways Radiate Into All the Vast and Important Markets of the United States and Canada. Terre Haute is Also An Important Truck Terminal.

ISSUED BY TERRE HAUTE CHAMBER OF COMMERCE

Terre Haute. Maps

INDUSTRIAL MAP OF TERRE HAUTE, IND.

PAMPHLET FILE

REFERENCE
DO NOT CIRCULATE

SYMBOLS AT RIGHT INDICATE
POSITION OF INDUSTRY ON MAP

AMERICAN CAN COMPANY 7-C
BEAR MFG. CO., INC. 7-F
BELL BAKERIES, INC. 8-D
BENNETT BURIAL VAULT CO. 10-G
BITUMINOUS MATERIALS CO. 2-I
BORDEN'S PURE MILK & ICE CREAM COMPANY 7D
BOYLL BROS. FOUNDRY 6-E
BRADEN MFG. CO., INC. 7-F
BUETTNER-SHELBURN MACH. CO. 11-D
BYRD BROS. 7-F
CAMPBELL SOUP CO., 11-D
CANADA DRY BOTTLING CO. 11-D
CHESTY FOODS 5-F
COCA-COLA BOTTLING CO. 6-E
COLUMBIAN ENAMELING & STAMPING COMPANY, INC. 5-F
COMMERCIAL SOLVENTS CORP. 10-C
PLANT No. 2 11-C
PLANT No. 3 12-F
COOK CO., P. W. 5-F
CORDOBA COLOR CORP. 7-D
CRESCENT PRODUCTS CO. 7-F
DONNELLY CO., THE REUBEN 8-D
DR. PEPPER BOTTLING CO. 8-F
FINER FOODS PACKING CORP. 7-D
FITZGERALD BAKING CO., INC. 9-F
FORSYTH BROS. 9-E
FT. HARRISON PRODUCTS CORP. 4-F
GARTLAND FOUNDRY CO. 11-D
GARWOOD PRODUCTS, INC. 6-E
GENERAL KNITWEAR 6-F
GIFFEL BODY MFG. CO. 6-E
GIFFEL COMPANY, W. J. 7-F
GILKISON COMPANY, THE WARREN 4-F
GLAS-COL APPARATUS CO., INC. 11-E
GRAPETTE BOTTLING COMPANY 12-E
GRAHAM GRAIN COMPANY 8-D
GRUENHOLZ BASKET MFG. C. 6-D
HIGHLAND CREAMERY CO. 8-C
HIGHLAND IRON & STEEL, INC. 6-H
HOME PACKING & ICE CO. 7-C
HOOSIER RAMBLER CORPORATION 4-F
HULMAN & COMPANY 8-E
IDEAL BAKING COMPANY 8-F
INDIANA BLUE PRINT CO. 8-E
INDIANA GAS & CHEMICAL CORP. 11-F
INDIANA MUSHROOM CORPORATION 8-A
INDIANA WOOD PRESERVING CO. 12-B
KING ALUMINUM COMPANY 1-H
KLATTE COFFEE COMPANY 8-D
KNIGHT & SONS FOUNDRY 5-F
LOUDERMILK ALUMINUM CASTINGS 5-F
MAYFIELD-DODD 7-H
MAYROSE PLANING MILL, C. G. 10-F
McCROCKLIN SAW MILLS, INC. 11-C
McKEE-ROESCH FOUNDRY COMPANY 6-E
MERCHANTS DISTILLING CORP. 10-C
MILLER-PARROTT BAKING CO. 8-F
MODEL MILK & ICE CREAM CO. 7-D
MODERN ALUMINUM CASTINGS CO. 6-F
MONNINGER SAND, GRAVEL & CONCRETE PRODUCTS, G. A. 2-E
NESBITT'S BOTTLING CO. 5-F
OWENS-ILLINOIS GLASS CO. 11-D
PACKARD SHIRT MFG. CORP. 5-F
PARKS PURITY PIE CO. 8-G
PEPSI-COLA BOTTLING CO., INC. 7-D
PERMO BEAUTILITIES, INC. 8-E
CHAS. PFIZER & CO., INC. 15-D
PHELPS MFG. COMPANY 6-F
PORTER'S FOUNDRY 7-D
PROX COMPANY INC., FRANK 10-C
QUAKER MAID COMPANY, INC. 6-I
RECIPE FOODS, INC. 5-E
REDMOND CO., INC., ARTHUR 9-C
ROWE SONS COMPANY, A. 5-D
SHELBY-RICH COMPANY 8-D
SHEPHARD HEATER CO. 7-E
SIMPLICITY PATTERN CO.
PLANT No. 1 8-E
PLANT No. 2 7-H
SMITH-ALSOP PAINT & VARNISH COMPANY 7-D
SPRINGER'S FOUNDRY CO., INC. 8-C
STANDARD BRANDS, INC., FROZEN PRODUCTS DIV. 8-D
STRAN-STEEL DIVISION—GREAT LAKES STEEL CORP. 9-E
TERRE HAUTE ADVERTISING CO. 9-F
TERRE HAUTE BOILER WORKS CO. 9-E
TERRE HAUTE BREWING CO., INC. 9-E
TERRE HAUTE BRONZE & BRASS FOUNDRY 7-E
TERRE HAUTE OASKET CO., INC. 7-E
TERRE HAUTE CONCRETE SUPPLY CORPORATION 7-E
TERRE HAUTE COOPERAGE, INC. 1-E
TERRE HAUTE ENGRAVING CO. 8-E
TERRE HAUTE FIXTURES MFG., INC. 8-D
TERRE HAUTE GRAVEL CO. 2-I
TERRE HAUTE ICE, FUEL & COLD STORAGE CORPORATION 9-C
TERRE HAUTE MALLEABLE & MANUFACTURING COMPANY 5-F
TERRE HAUTE MONUMENT CO. 8-D
TERRE HAUTE PAPER COMPANY
PLANT No. 1 7-F & G
GENERAL OFFICE AND PLANT No. 2 11-C
TERRE HAUTE PRODUCTS CORP 6-E
TERRE HAUTE TENT & AWNING CO. 7-E
TERRE HAUTE VITRIFIED BRICK WORKS, INC. 8-A
THOMAS AUTO TOP & BODY CO. 9-E
THOMSON-SYMON COMPANY 5-F
TOASTMASTER BAKERS 7-E
UNIQUE PRINTED PRODUCTS CO. 4-E
UNITED ELECTRICAL & MACHINE CO., INC. 8-D
VALENTINE COMPANY, INC. 8-C
VERNOR'S GINGER ALE BTLG. CO. 6-H
VESS BOTTLING CORPORATION 8-E
VIGO ICE & COLD STORAGE COMPANY, INC. 8-C
VIGO METAL PRODUCTS, INC. 7-H
VIGO POULTRY & EGG COMPANY 8-C
VISKING CORPORATION, THE PRESTON DIVISION 2-I
WABASH FIBRE BOX COMPANY 5-F
WABASH PRODUCTS COMPANY 10-F
WABASH SAND & GRAVEL CO. 2-E
WABASH VALLEY ASPHALT CO., INC. 7-E
WABASH VALLEY TENT & AWNING COMPANY 8-E
WADLEY COMPANY, THE 8-C
WALSH MONUMENT CO., E. W. 8-G
WESTERN TAR PRODUCTS CORP. 12-B
WILSON, INC., FRANK H. 7-I
WINSLOW GOVERNMENT STANDARD SCALE WORKS, INC. 1-G
WOOD AD-MAT AND PLATE SERVICE, INC. 8-G
ZOLL MANUFACTURING CO. 6-E

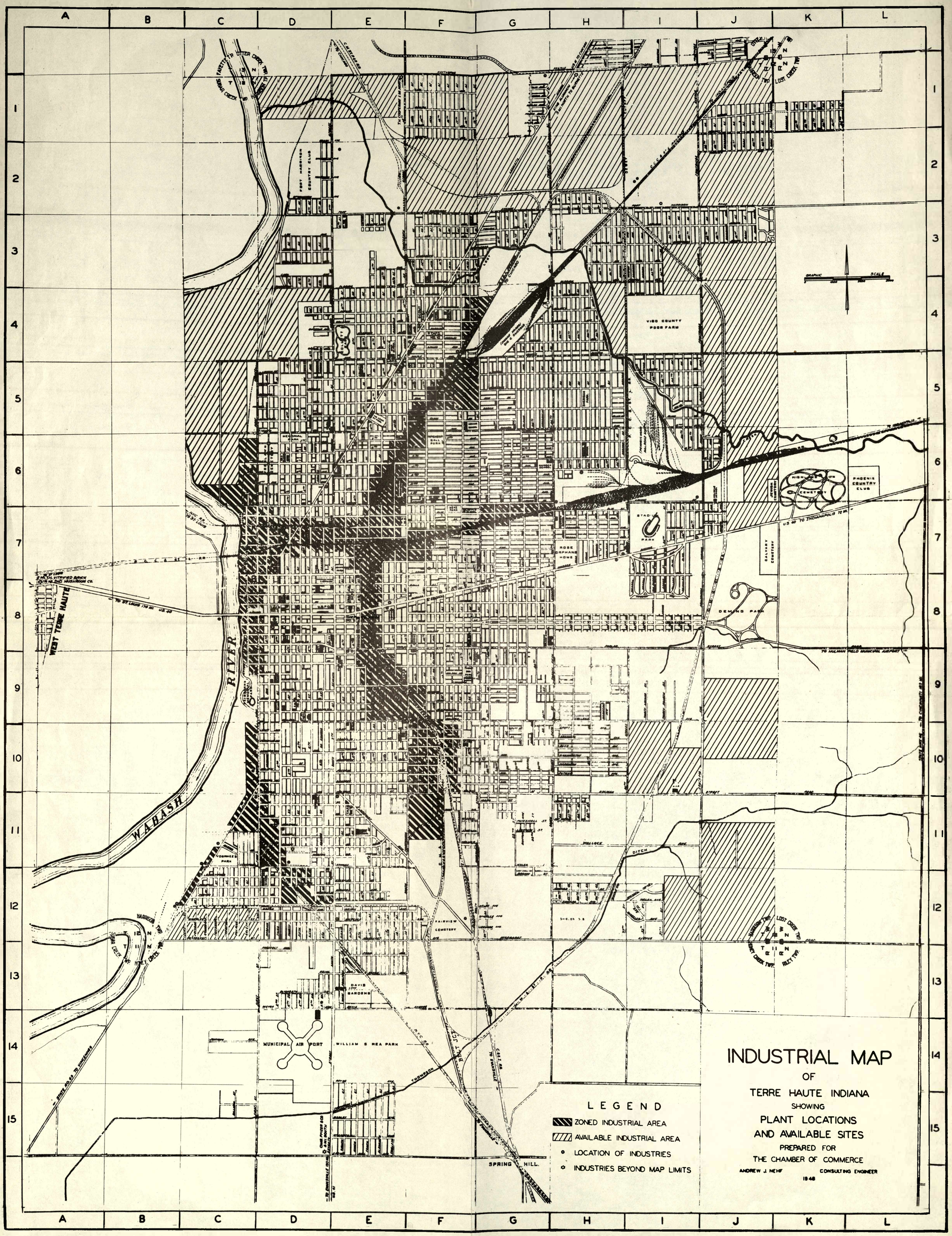
INDUSTRIAL MAP
OF
TERRE HAUTE INDIANA
SHOWING
PLANT LOCATIONS
AND AVAILABLE SITES
PREPARED FOR
THE CHAMBER OF COMMERCE
ANDREW J. NEHF
CONSULTING ENGINEER
1948
LEGEND
ZONED INDUSTRIAL AREA
AVAILABLE INDUSTRIAL AREA
LOCATION OF INDUSTRIES
INDUSTRIES BEYOND MAP LIMITS
WABASH RIVER
WEST TERRE HAUTE
FORT HARRISON COUNTRY CLUB
VIGO COUNTY POOR FARM
MEMORIAL PARK
BALL PARK
ROSE ORPHANS HOME
STADIUM PARK
HIGHLAND LAWN CEMETERY
PHOENIX COUNTRY CLUB
JEWISH CEMETERY
CALVARY CEMETERY
DEMING PARK
VOORHEES PARK
FAIRVIEW CEMETERY
DAVIS GARDENS
MUNICIPAL AIR PORT
WILLIAM S REA PARK
SPRING HILL
GRAPHIC SCALE
US 40 TO INDIANAPOLIS 72 MI.
TO HULMAN FIELD MUNICIPAL AIRPORT
TO ST. LOUIS 170 MI. US 40
HARRISON TWP.
LOST CREEK TWP.
HONEY CREEK TWP.
RILEY TWP.

Community Affairs File
Maps (T.H.)
REFERENCE
DO NOT CIRCULATE
Vigo County Public Library

City of TERRE HAUTE

THE FOLLOWING IS ONLY A PARTIAL LISTING OF SERVICES, PLACES OF INTEREST, AND BUSINESSES IN TERRE HAUTE AND VIGO COUNTY. THE BUSINESSES LISTED NUMBERS 29-74 PAID FOR INCLUSION ON THE MAP. all locations are approximate

SERVICES
1. Chamber of Commerce
2. City Hall
3. Courthouse
4. Ind. State Employment Service
5. Planned Parenthood

HOSPITALS
6. Union 238-7000
7. Regional 232-0021

TRANSPORTATION
8. Hulman Field
9. Bus Terminal

SHOPPING CENTERS
10. Honey Creek Square
11. K-Mart Plaza
12. Meadows
13. Plaza North
14. Riverside
15. Southland
16. Towne South

PARKS
17. Collett Park
18. Deming Park
19. Fairbanks Park

MUSEUMS/GALLERIES
20. Early Wheels 817 Wabash Ave.
21. Eugene Debs Home 451 N. 8th St.
22. Swope Art Gallery 25 S. 7th St.
23. Historical Museum 1411 S. 6th St.
24. Paul Dresser Home Fairbanks Park

COLLEGES
25. Rose-Hulman Institute
26. St. Mary-of-the-Woods College
27. IVy Tech.
28. Indiana Business College

HAIR STYLISTS
29. Bend 'N Blower 234-9343
30. Nick's Salon of Styles 232-2575
31. Nick's Salon of Styles 232-2446
32. Orpheum I 234-4881
33. Orpheum II 234-6877
34. Orpheum III 232-1540

TRAVEL AGENCIES
35. AAA World Travel 232-2338
36. Terre Haute Travel 238-2546
37. World Wide Travel 232-0345

PRINTING
38. Liberty Instant Press 234-4825

RADIO—TV
39. WBAK TV 38
40. WAAC Radio 1300

SERVICE STATIONS
41. Central Standard 234-9900
42. Central Standard Carwash 232-5570

CLOTHING STORES
43. 820 Clothing 235-8384
44. Meis 234-5511
45. Poise 'N Ivy 232-8311

CYCLES—SUPPLIES
46. Suzuki of Terre Haute 466-6831

DRUG STORES
47. Hooks Drugs 2 232-7578
48. Hooks Drugs 3 232-1316
49. Hooks Drugs 4 232-2411
50. Hooks Drugs 5 466-5777
51. Hooks 12-Points 232-9553

BOOKSTORES
52. Readmore 232-7159

BEER DISTRIBUTORS
53. Red Bright 235-7707

RESTAURANTS, BARS
54. Ambrosini's 232-2231
55. Bacchi's Hoagies 232-8200
56. Ballyhoo 232-9080
57. Black Angus 232-9980
58. Bohannon's 232-9305
59. Bohannon's East 232-9231
60. Bramble Bush 238-2488
61. Bramble Bush East 877-9094
62. Church's Fried Chicken 232-9919
63. Dairy Queen South 232-5713
64. Dairy Queen North 466-3022
65. Fifth Wheel 466-9195
66. Holiday Inn 232-6081
67. Louise's 232-4989
68. The Mark 238-1644
69. McDonald's South 232-7973
70. McDonald's East 234-3032
71. McDonald's North 466-2844
72. Sheraton Inn 238-1566
73. Snappy Snack 232-7042
74. Thompson's Family Rest. 232-3769

TERRE HAUTE & THE VALLEY

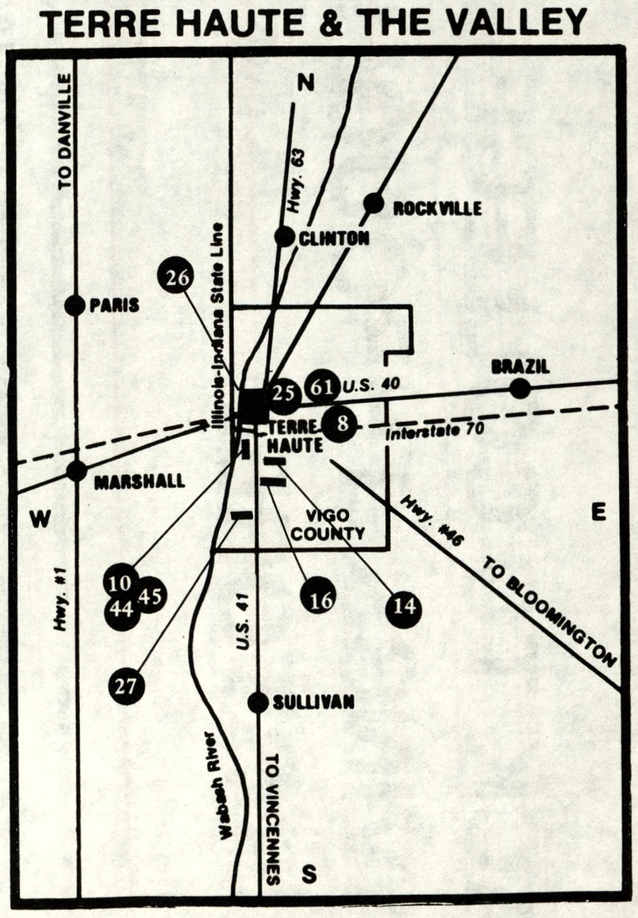

T.H.MAPS
Chamber of Commerce

WELCOME TO

Terre Haute

INDIANA

WHERE HOOSIER HOSPITALITY COMES TO LIFE

PAMPHLET FILE
Vigo County Public Library



BALANCED ECONOMY — GREATER OPPORTUNITIES — IN TERRE HAUTE

Indexed City Map
Vigo County Map

THE TERRE HAUTE CHAMBER OF COMMERCE, INC.
631 CHERRY STREET
TERRE HAUTE, INDIANA

TERRE HAUTE . . .

A well-balanced economy based on the firm foundations of diversified industry; two internationally recognized colleges and a state university, and an excellent county-wide school system; the retail and wholesale trading center for 400,000 persons; and major crops of grains, soy beans, orchard produce and livestock.

"WITHIN 250 MILES . . . 22,500,000 people"

EDUCATION . . .

Excellent public and parochial schools are located in the Terre Haute area. Public schools operate on a county-wide basis, equalizing educational opportunities for all youth.



Indiana State University

Rose Polytechnic Institute

St. Mary-of-the-Woods College

INDUSTRY . . .

The diversity of the Terre Haute area industry is evident from the following listing of products:

Aluminum sheet and foil; chemicals, solvents, pharmaceuticals, vaccines, meat packing, food processing, paints, lacquers, varnishes, steel fabrication, plastic film, phonograph records, extruded plastics, glass containers, brick, baking powder, lumber, gray-iron castings, boilers, furniture, polyethylene packaging, tools, dies, coke, ammonias, mine machinery, creosoted lumber, corrugated boxboard and containers, fertilizer, industrial scales, construction equipment.



Wabash River Station
Public Service Indiana

Meeting the needs of Industry:

- POWER
- WATER
- GAS
- TRANSPORTATION
- SAND, GRAVEL
- COAL
- OIL
- CLAY

Excellent labor relations by Department of Labor records . . . lowest lost-time record due to work stoppages of any major Indiana city.

TRANSPORTATION . . .

AIR—TRUCK—BUS—RAIL

Excellent transportation facilities to all points in the nation.

CULTURAL Terre Haute . . .

Convention programs at I.S.U., St. Mary-of-the-Woods, Rose Poly.

Choral Union

Foreign Film Series

Children's Theatre

Children's Film Series

ISU Commore Players' Productions

Wabash Valley Lecture Series

Fairbanks Memorial Library, four branches, two bookmobiles

Adult Education Program

Art galleries at ISU, Rose Poly and St. Mary-of-the-Woods

Swope Art Gallery

Swope Art Gallery is recognized as one of the finest galleries in the midwest, and its permanent collection features modern artists, including Grant Wood, Edward Hopper, Thomas Hart Benton and Charles Burchfield. There are monthly shows and travelling exhibits from the nation's largest galleries. An annual attraction is the Wabash Valley Artists' exhibit. There is no admission charge.

The Historical Museum, owned and operated by the Vigo County Historical Society, displays antique furniture and rare valuable historical treasures. Its research library offers a micro-film reader, an extensive genealogical collection and local history material. New displays and loan exhibits are rotated at regular intervals. Admission is free.

Terre Haute Symphony Orchestra

The Terre Haute Symphony offers four concerts annually. Composed of approximately eighty persons, including professional musicians, housewives, teachers, students, clerks, business and professional people, the Symphony represents a cross-section of the community. The city also sponsors a Youth Symphony.

Early Wheels Museum

Early Wheels Museum displays over thirty antique and classic motor vehicles, plus wagons, buggies and bicycles of the 1800's. The Museum is open Monday through Friday, 10 until 4 o'clock, free admission.



Community Theatre—

The Community Theatre of Terre Haute annually presents five plays from the Broadway stage, plus foregn and children's film series. These are staged in the Weldin Talley Memorial Playhouse, one of the finest civic theatres in the midwest.

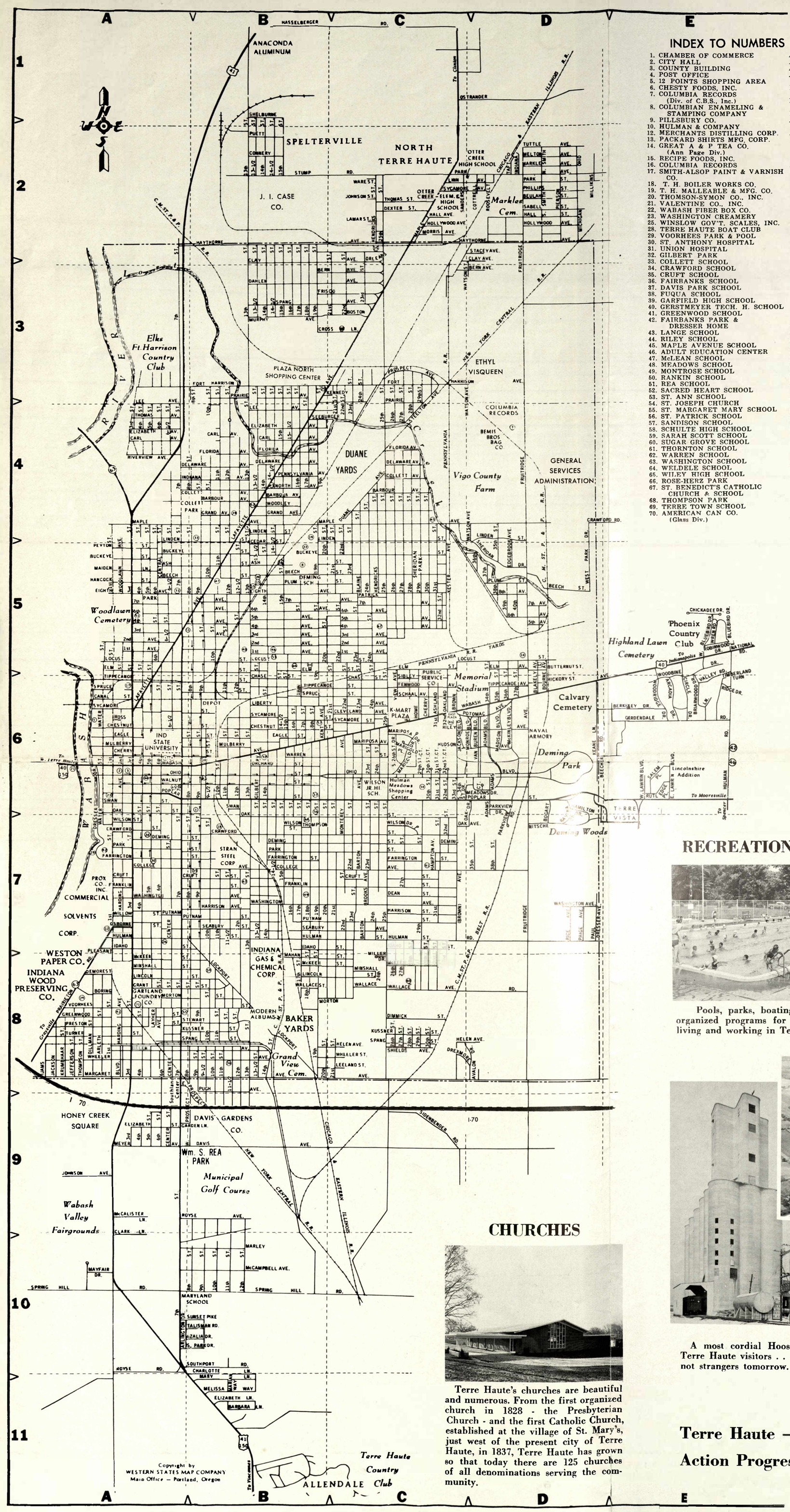

INDEX TO NUMBERS

1. CHAMBER OF COMMERCE A-6
2. CITY HALL A-6
3. COUNTY BUILDING A-6
4. POST OFFICE A-6
5. 12 POINTS SHOPPING AREA B-4
6. CHESTY FOODS, INC. B-6
7. COLUMBIA RECORDS (Div. of C.B.S., Inc.) D-4
8. COLUMBIAN ENAMELING & STAMPING COMPANY B-5
9. PILLSBURY CO. A-6
10. HULMAN & COMPANY B-6
11. MERCHANTS DISTILLING CORP. A-7
13. PACKARD SHIRTS MFG. CORP. B-5
14. GREAT A & P TEA CO. (Ann Page Div.) D-5
15. RECIPE FOODS, INC. B-5
16. COLUMBIA RECORDS A-5
17. SMITH-ALSOP PAINT & VARNISH CO. A-6
18. T. H. BOILER WORKS CO. B-7
19. T. H. MALLEABLE & MFG. CO. B-4
20. THOMSON-SYMON CO., INC. B-5
21. VALENTINE CO., INC. A-6
22. WABASH FIBER BOX CO. B-5
23. WASHINGTON CREAMERY A-6
25. WINSLOW GOV'T. SCALES, INC. B-2
28. TERRE HAUTE BOAT CLUB A-7
29. VOORHEES PARK & POOL A-8
30. ST. ANTHONY HOSPITAL A-7
31. UNION HOSPITAL A-5
32. GILBERT PARK B-6
33. COLLETT SCHOOL B-4
34. CRAWFORD SCHOOL A-7
35. CRUFT SCHOOL B-7
36. FAIRBANKS SCHOOL A-7
37. DAVIS PARK SCHOOL B-6
38. FUQUA SCHOOL B-8
39. GARFIELD HIGH SCHOOL B-4
40. GERSTMEYER TECH. H. SCHOOL B-5
41. GREENWOOD SCHOOL A-8
42. FAIRBANKS PARK & DRESSER HOME A-7
43. LANGE SCHOOL B-4
44. RILEY SCHOOL B-5
45. MAPLE AVENUE SCHOOL C-4
46. ADULT EDUCATION CENTER B-5
47. McLEAN SCHOOL B-5
48. MEADOWS SCHOOL C-6
49. MONTROSE SCHOOL B-7
50. RANKIN SCHOOL B-3
51. REA SCHOOL A-5
52. SACRED HEART SCHOOL B-4
53. ST. ANN SCHOOL B-5
54. ST. JOSEPH CHURCH A-6
55. ST. MARGARET MARY SCHOOL A-8
56. ST. PATRICK SCHOOL B-6
57. SANDISON SCHOOL B-6
58. SCHULTE HIGH SCHOOL C-6
59. SARAH SCOTT SCHOOL B-8
60. SUGAR GROVE SCHOOL C-8
61. THORNTON SCHOOL C-7
62. WARREN SCHOOL C-5
63. WASHINGTON SCHOOL B-7
64. WELDELE SCHOOL D-5
65. WILEY HIGH SCHOOL A-6
66. ROSE-HERZ PARK B-5
67. ST. BENEDICT'S CATHOLIC CHURCH & SCHOOL B-5
68. THOMPSON PARK B-7
69. TERRE TOWN SCHOOL C-3
70. AMERICAN CAN CO. (Glass Div.) A-8

STREET INDEX

-A-
ADAMS BLVD. D-6
ARCADIA DR. E-6
ARLETH ST. A-8
ARLINGTON DR. A-10
ASH ST. A-C-5
ASHLAND C-6
AVALON DR. D-8
AZALIA DR. B-10

-B-
BARBARA LN. B-11
BARBOUR AVE. A-C-4
BARTON AVE. C-6, 7
BEECH ST. A-D-5
BEECHER RD. D-6
BERKLEY DR. E-6
BERN AVE. B-D-3
BEULAH ST. D-2
BLAINE ST. C-4, 5
BLAKELY AVE. D-5, 6
BLUEBIRD DR. E-5
BOGART D-6, 7
BORING A-8
BOSTON C-3
BOULEVARD A-8
BOURNE AVE. D-5, 6
BRIARWOOD DR. E-6
BRIARWOOD LN. E-6
BROOKS AVE. C-7
BROWN C-6, 7
BUCKEYE ST. A-C-5
BUTTERNUT ST. D-5

-C-
CANAL ST. A-6
CARL AVE. A-4
CEDAR ST. B-5
CENTER ST. A-7-9
CENTRAL ST. A-4, 5
CHARLOTTE LN. B-11
CHASE ST. B, C-6
CHERRY C-6
CHERRY ST. A, B-6
CHESTNUT ST. A, B-6
CHICKADEE DR. E-5
CIRCLE DR. E-6
CLARK LN. A-10
CLAY AVE. B-D-2
CLEVELAND AVE. C-6
COLLEGE AVE. A-D-7
COLLETT AVE. A-C-4
CONNERY B-2
CRAWFORD RD. D, E-4
CRAWFORD ST. A-C-7
CROSS LN. B, C-3
CRUFT ST. A-C-7

-D-
DAHLEN AVE. B, C-3
DAVIS AVE. B-9
DEAN ST. C-7
DELAWARE AVE. A-C-4
DEMING ST. A-C-7
DEMOREST A-8
DEXTER ST. C-2
DILMAN ST. A-8
DIMMICK ST. C-8
DRESSER DR. A-6, 7
DREXMORE C, D-8
DUANE AVE. C-4

-E-
EAGLE ST. A, B-6
EDGEBROOK D-4, 5
ELIZABETH AVE. A-4
ELIZABETH LN. B-11
ELIZABETH ST. A-9
ELM AVE. D-5
ELM ST. A-C-5

-F-
FARRINGTON ST. A-C-7
FENWOOD AVE. C-6
FLORIDA AVE. B-C-4
FORT HARRISON AVE. B-D-3
FRANKLIN ST. A-C-7
FRISCO B, C-3
FRUITRIDGE AVE. D-2-7

-G-
GARDEN LN. A, B-9
GARDENDALE RD. E-6
GRAND AVE. A, B-4
GRANT ST. A, B-8
GREENWOOD ST. A-8

-H-
HALL AVE. C-2
HALL ST. D-2
HAMILTON DR. D-6, 7
HAMPTON AVE. C-7
HANCOCK ST. A-5
HARDING AVE. A-6-8
HARRISON ST. C-7
HASSELBERGER RD. B, C-1
HAYTHORNE AVE. B-D-2
HEINL AVE. A, B-9
HELEN AVE. A-D-8
HENDRICKS C-4, 5
HENDRICKS ST. C-2
HOLLYWOOD AVE. C, D-2
HOME C-6
HUDSON AVE. C, D-6
HULMAN RD. E-6
HULMAN ST. A-C-7

-I-
IDAHO ST. A-C-7
IJAMS A-8
INDIANA D-2
INDIANA AVE. A, B-4
ISABEL ST. D-2

-J-
JACKSON A-8
JACKSON BLVD. C-6
JEFFERSON ST. A-8
JOHNSON AVE. A-9
JOHNSON ST. C-2

-K-
KEANE LN. D-6
KENNEDY B, C-3
KENT AVE. B-6
KESTER AVE. C-4, 5
KRUMBHAAR ST. A-8
KUSSNER ST. B, C-8

-L-
LAFAYETTE AVE. A-C-3-6
LAMAR ST. C-2
LAWRIN BLVD., E. E-6
LAWRIN BLVD., W. E-6
LAYHER AVE. A-8
LEE AVE. A, B-4
LEELAND ST. B, C-8
LIBERTY AVE. B, C-6
LINCOLN ST. A-C-8
LINDEN ST. A-D-4
LINN AVE. C, D-2
LOCKPORT AVE. B-7, 8
LOCUST ST. A-D-5

-M-
MADISON BLVD. D-6
MAHAN ST. B, C-8
MAIDEN LN. A-5
MAPLE C-2
MAPLE AVE. A-D-4
MARGARET AVE. A-C-8
MARIGOLD DR. C-6
MARIGOLD PL. C-6
MARION WAY B-11
MARIPOSA AVE. C-6
MARIPOSA DR. C-6
MARKLE AVE. D-2
MARLEY B-10
MARY LN. B-11
MAYFAIR DR. A-10
McALLISTER LN. A-9
McCAMPBELL AVE. B-10
McKEEN ST. A-C-8
McKINLEY BLVD. D-6
MEADOWS CT. D-6
MEADOWS DR. D-6
MELISSA WAY B-11
MELTON AVE. D-2
MEYER AVE. A-9
MICHIGAN D-2
MILLER DR. C-8
MILLIKINS D-2
MINSHALL ST. A-C-8
MONROE BLVD. D-6
MORRIS AVE. C-2
MONTEREY AVE. C-6, 7
MORTON ST. A-C-8
MULBERRY A, B-6
MURPHY AVE. B, C-3

-N-
NATIONAL RD. E-5
NITSCHE D-7
NORTH AVE. B-4

-O-
OAK AVE. C, D-7
OAK DR. D-6, 7
OAK ST. A-6
OAKLAND C-6
OHIO D-2
OHIO BLVD. C, D-6
OHIO ST. A, B-6
ORCHARD ST. B-6
ORLEANS C-2
OSBORNE ST. A-7
OSTRANDER C, D-1

-P-
PARK AVE. C, D-2
PARK DR., S. B-10
PARK DR., W. D-4, 5
PARK RD., W. D-4, 5
PARK ST. A-C-7
PARK ST. D-2
PARKVIEW DR. D-6, 7
PARKVIEW RD. D-6, 7
PATRICK C-5
PENNSYLVANIA AVE. B-4
PEYTON ST. D-2
PHILLIPS ST. D-2
PIERSON D-2
PLEASANT A-7
PLUM ST. B-D-5
POPLAR ST. A-D-6
POTOMAC AVE. C, D-6
PRAIRIE AVE. B-D-3
PRAIRIETON RD. A-8
PRESTON ST. A-8
PROSPECT AVE. C-3
PROSPECT, E. A, B-8, 9
PROSPECT, W. B-9
PUETT B-2
PUGH AVE. B-8
PUTNAM ST. A-C-7

-R-
RAVINA DR. D-6, 7
RIDGE DR. E-6
RILEY AVE. C, D-6
RIVERVIEW AVE. A-4
ROBINWOOD DR., W. E-5
ROSE C-6
ROSS A-6
ROYSE AVE. B-9
ROYSE RD. A-10
RUTLEDGE PL. E-6

-S-
SALEM PL. E-6
SCHAAL AVE. C-6
SEABURY AVE. C-7
SEABURY ST. B-7
SEEBURGER B, C-4
SHELBURNE B-1
SHERIDAN DR. B-4, 5
SHIELDS AVE. C-8
SIBLEY C-6
SIDENBENDER RD. C-9
SMITH, N. D-2
SMITH, S. D-2
SOUTHPORT RD. B-10
SPANG AVE. B, C-3
SPANG ST. B, C-8
SPRING HILL RD. A-C-10
SPRUCE ST. A-C-6
STACEY AVE. D-2
STEELTON AVE. C-2, 3
STEWART ST. B-8
STUMP RD. B, C-2
SUNSET PIKE B-10
SWAN ST. A, B-6
SYCAMORE AVE. C, D-2
SYCAMORE ST. A, B-6

-T-
TAFT D-2
TALISMAN RD. B-10
THOMAS AVE. A-4
THOMAS ST. C-2
THOMPSON B-7
THOMPSON ST. A-8
TIMBERLAND TURN E-6
TIPPECANOE AVE. D-6
TIPPECANOE ST. A-C-6
TURNER ST. A-8
TUTTLE AVE. D-2

-V-
VALLEY RD. E-6
VAN BUREN BLVD. D-6
VOORHEES ST. A, B-8

-W-
WABASH AVE. A-E-6
WALLACE AVE. C-8
WALLACE RD. D-8
WALLACE ST. B, C-8
WALNUT ST. A, B-6
WARE ST. C-2
WARREN ST. B, C-6
WASHINGTON AVE. A-D-7
WATER ST. A-5-7
WATSON AVE. D-4
WATSON ST. D-2, 3
WHEELER AVE. A, B-8
WHEELER ST. B, C-8
WILLOW ST. A-7
WILSON DR. C-7
WILSON ST. A, B-7
WOODBINE DR. E-5, 6
WOODLAWN AVE. A-5
WOODLEY B-4
WOODRIDGE DR. E-5, 6
WREN RD. E-5

NUMERICAL INDEX

1ST AVE. A-C-5
1ST ST. A-4-7
2ND AVE. A-C-5
2ND ST. A-5
3RD AVE. A-C-5
3RD ST. A-4-9
4TH AVE. A-C-5
4TH ST. A-4-9
5TH AVE. B-D-5
5TH ST. A-4-9
6TH AVE. A-D-5
6TH ST. A-4-9
6-½ ST. A-4, 5
7TH AVE. A-D-5
7TH ST. A-2-11
8TH AVE. A-D-5
8TH ST. B-3-10
9TH ST. B-4-9
10TH ST. B-3-10
11TH ST. B-3-10
12TH ST. B-3-10
13TH ST. B-1-9
13-½ ST. B-1-8
14TH ST. B-1-8
14½ ST. B-1-7
15TH ST. B-1-7
15½ ST. B-3, 4
16TH ST. B-2-7
17TH ST. B-2-8
18TH ST. B-2-8
19TH ST. B-2-8
20TH ST. B-4, 5
21ST ST. C-2-8
22ND ST. C-2-7
23RD ST. C-2-7
24TH ST. C-3-7
25TH ST. C-2-7
26TH DR., S. C-6
26TH ST. C-3-8
27TH ST. C-3-8
28TH ST. C-3-8
29TH ST., CT. C-6
30TH ST. C-4-8
30TH ST. CT. C-6
31ST ST. C-4-8
31ST ST. CT. C-6
32ND ST. C-5-8
32ND ST. CT. C-6
33RD ST. D-3, 4
34TH ST. D-3, 4
34TH ST. DR., S. C-6
35TH ST. D-3, 4
36TH ST. D-3, 4
37TH ST. D-3-6
38TH ST. D-5-7
39TH ST. D-5
40TH ST. D-5

RECREATION . . .



Pools, parks, boating, fishing . . . golf, bowling . . . organized programs for youngsters and adults. Have fun living and working in Terre Haute.

Six state parks within one hour's drive . . . new scenes, new activities . . . *The best of Hoosierland!*



Vigo County's Fairground is the finest in the state.

AGRICULTURE . . .

Major products are grains, livestock, orchard produce and soybeans.

CHURCHES

Terre Haute's churches are beautiful and numerous. From the first organized church in 1828 - the Presbyterian Church - and the first Catholic Church, established at the village of St. Mary's, just west of the present city of Terre Haute, in 1837, Terre Haute has grown so that today there are 125 churches of all denominations serving the community.

WELCOME

A most cordial Hoosier welcome is extended Terre Haute visitors . . . New residents today are not strangers tomorrow.

Terre Haute is an excellent convention town—for all types of regional or state meetings. Contact the Chamber for information.

Terre Haute — Where the Action Is!

Action Progress to Meet the Needs of Industry, Business, People
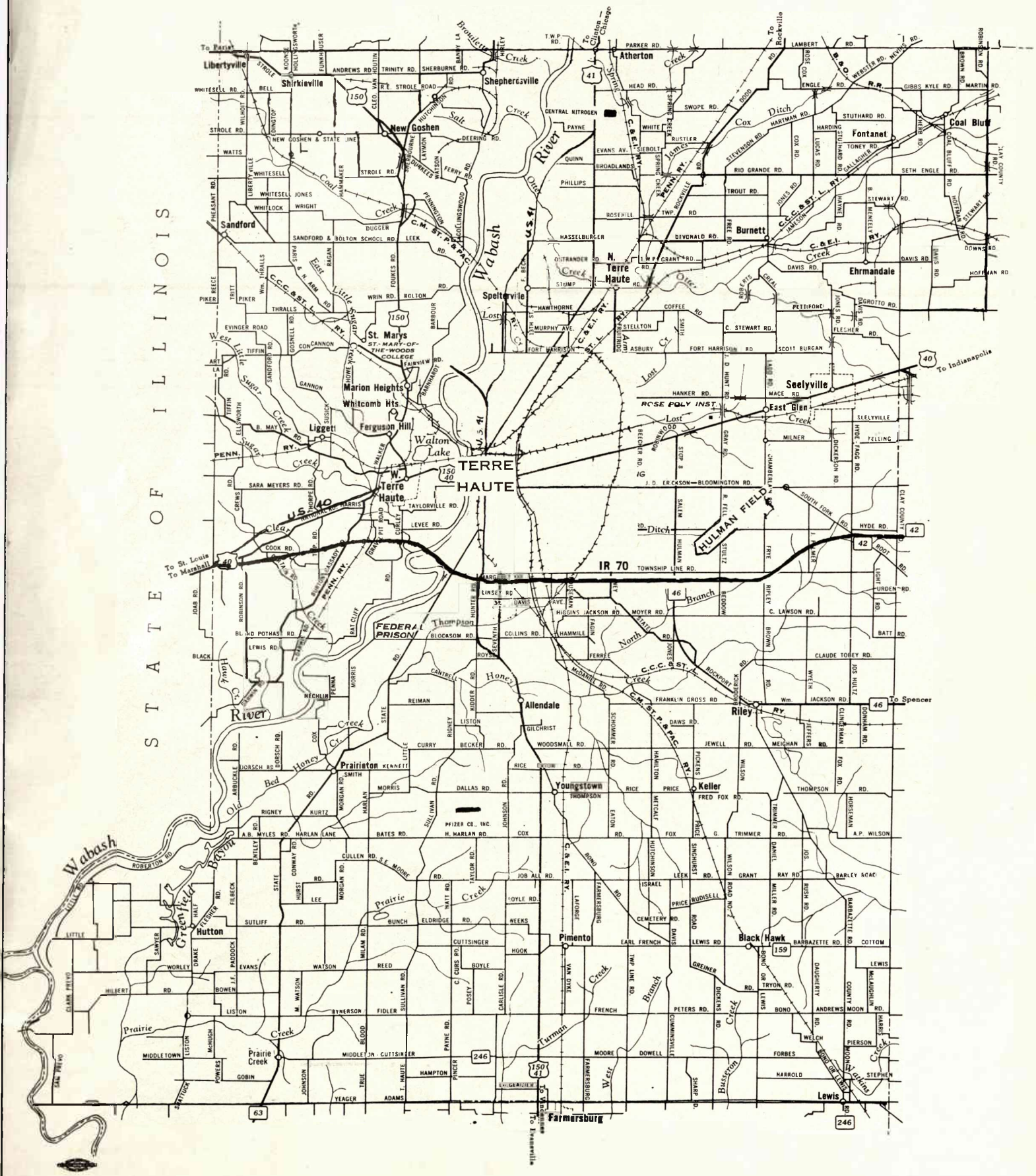
A MAP OF VIGO COUNTY